U.S. DEPARTMENT OF THE INTERIOR
U.S. GEOLOGICAL SURVEY

The National Map
US Topo

# CLIO QUADRANGLE
WEST VIRGINIA
7.5-MINUTE SERIES

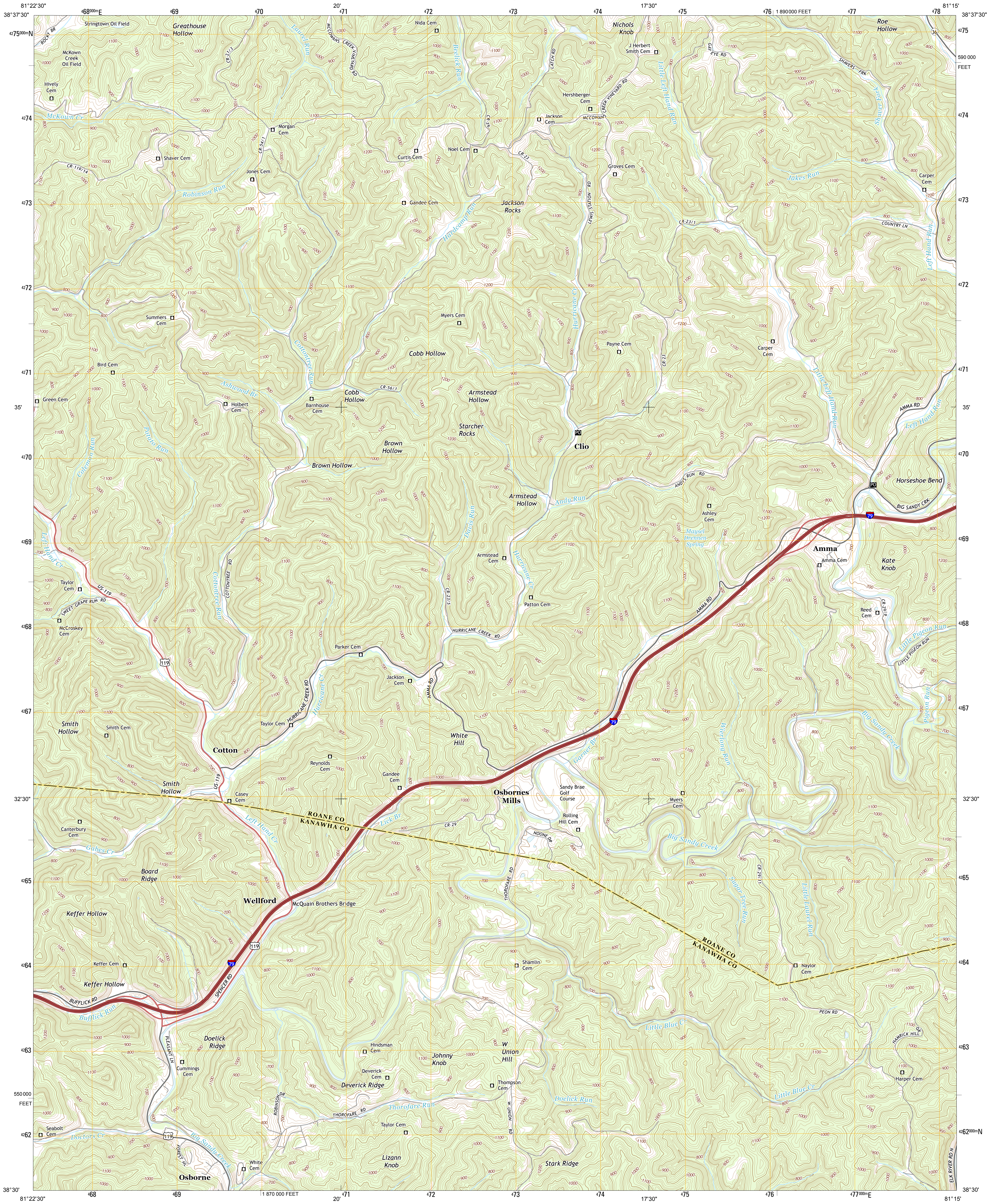
81°22'30"
38°37'30"
468000mE
469
470
20'
471
472
473
474
17'30"
475
476
1 890 000 FEET
477
478
81°15'
38°37'30"
4275000mN
4274
4273
4272
4271
35'
4270
4269
4268
4267
32'30"
4265
4264
4263
4262000mN
590 000 FEET
550 000 FEET
38°30'
81°22'30"
1 870 000 FEET
4277000mE
81°15'
38°30'
Stringtown Oil Field
Greathouse Hollow
ROCKY BR
McKown Creek Oil Field
Hively Cem
McKown Cr
CR-21/3
Laurel Run
MCCOWANS CREEK VINEYARD RD
Nida Cem
Beelick Run
Nichols Knob
J Herbert Smith Cem
LATCH RD
GAY EYE RD
Roe Hollow
36
SHAVERS FRK
Shaver Fork
Hershberger Cem
Jackson Cem
MCCOWANS CREEK VINEYARD RD
Little Left Hand Run
CR-5/6
Morgan Cem
CR-54/1
Curtis Cem
Noel Cem
CR-23
Shaver Cem
CR-119/14
Jones Cem
Groves Cem
LEWIS STATION RD
Jakes Run
Carper Cem
Robinson Run
Gandee Cem
Hardcamp Run
Jackson Rocks
CR-23/1
COUNTRY LN
Left Hand Run
Summers Cem
Myers Cem
Hurricane Cr
Payne Cem
CR-23
Carper Cem
Bird Cem
Cottontree Run
Cobb Hollow
Ashwood Br
CR-56/1
Cobb Hollow
Armstead Hollow
Green Cem
Holbert Cem
Barnhouse Cem
Starcher Rocks
AMMA RD
Left Hand Run
Coleman Run
Potato Run
Brown Hollow
Clio
Brown Hollow
Armstead Hollow
Andy Run
ANDYS RUN RD
Horseshoe Bend
BIG SANDY CRK
79
Ashley Cem
Maysel Drennen Spring
Davis Run
Armstead Cem
Left Hand Cr
COTTONTREE RD
Cottontree Run
CR-23/5
Hurricane Cr
Amma
Amma Cem
Kate Knob
Taylor Cem
US-119
SWEET GRAPE RUN RD
McCroskey Cem
Patton Cem
AMMA RD
Reed Cem
CR-29/9
HURRICANE CREEK RD
Little Pigeon Run
LITTLE PIGEON RUN
119
Parker Cem
HURRICANE CREEK RD
Hurricane Cr
Jackson Cem
AMMA RD
Pigeon Run
Big Sandy Creek
Smith Hollow
Smith Cem
Taylor Cem
White Hill
79
Garner Br
Wierlong Run
Cotton
Reynolds Cem
Gandee Cem
Smith Hollow
US-119
Casey Cem
Osbornes Mills
Sandy Brae Golf Course
Myers Cem
ROANE CO
KANAWHA CO
Lick Br
CR-29
Rolling Hill Cem
NOONE DR
Big Sandy Creek
Canterbury Cem
Left Hand Cr
Gabes Cr
Board Ridge
THOROFARE RD
Sugar Tree Run
CR-29/11
Little Laurel Run
Wellford
McQuain Brothers Bridge
Keffer Hollow
119
ROANE CO
KANAWHA CO
Keffer Cem
79
Shamlin Cem
Naylor Cem
Keffer Hollow
BUFFLICK RD
SPENCER RD
Bufflick Run
PEON RD
Little Blue Cr
HAMRICK HILL RD
Doelick Ridge
PLEASANT LN
Hindsman Cem
Johnny Knob
W Union Hill
Cummings Cem
Deverick Cem
Deverick Ridge
Thompson Cem
Harper Cem
Little Blue Cr
Doelick Run
ROBINSON DR
THOROFARE RD
Thorofare Run
W UNION RD
Seabolt Cem
Doctors Cr
119
Taylor Cem
FOREST HL
Big Sandy Creek
White Cem
Lizann Knob
Stark Ridge
ELK RIVER RD N
Osborne

**Produced by the United States Geological Survey**

North American Datum of 1983 (NAD83)
World Geodetic System of 1984 (WGS84). Projection and
1 000-meter grid: Universal Transverse Mercator, Zone 17S
10 000-foot ticks: West Virginia Coordinate System of 1983
(south zone)

This map is not a legal document. Boundaries may be generalized for this map scale. Private lands within government reservations may not be shown. Obtain permission before entering private lands.

| | |
|---|---|
| Imagery | NAIP, August 2011 |
| Roads | HERE, ©2013 |
| Names | GNIS, 2013 |
| Hydrography | National Hydrography Dataset, 2011 |
| Contours | National Elevation Dataset, 2011 |
| Boundaries | Multiple sources; see metadata file 1972 - 2013 |


MN
GN
7° 56´
141 MILS
0° 12´
3 MILS

UTM GRID AND 2014 MAGNETIC NORTH
DECLINATION AT CENTER OF SHEET

| U.S. National Grid |
|---|
| 100,000-m Square ID |
| MC |
| Grid Zone Designation |
| 17S |

SCALE 1:24 000

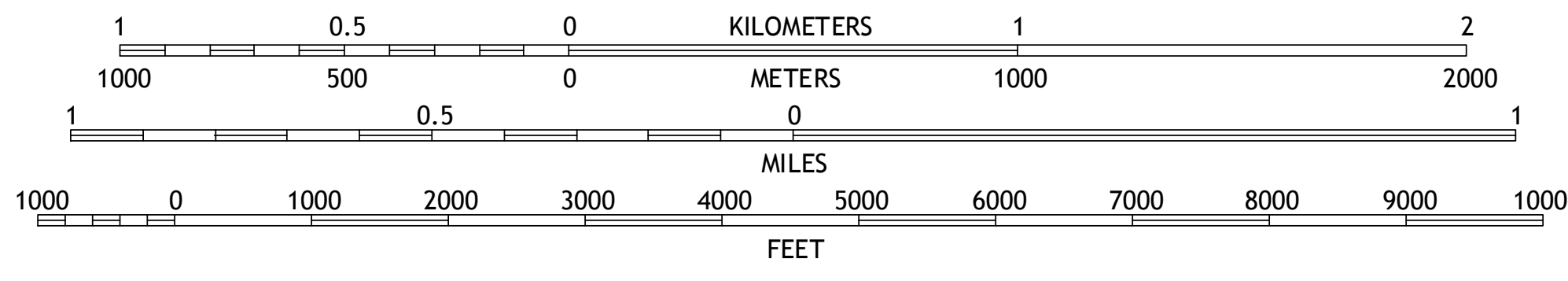
1
0.5
0
KILOMETERS
1
2
1000
500
0
METERS
1000
2000
1
0.5
0
MILES
1
1000
0
1000
2000
3000
4000
5000
6000
7000
8000
9000
10000
FEET

CONTOUR INTERVAL 20 FEET
NORTH AMERICAN VERTICAL DATUM OF 1988

This map was produced to conform with the
National Geospatial Program US Topo Product Standard, 2011.
A metadata file associated with this product is draft version 0.6.16

WEST VIRGINIA

QUADRANGLE LOCATION

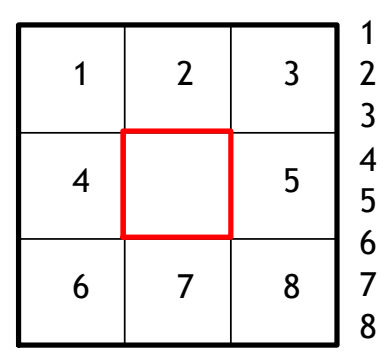

ADJOINING QUADRANGLES

1 Walton
2 Looneyville
3 Tariff
4 Kettle
5 Newton
6 Blue Creek
7 Clendenin
8 Elkhurst

ROAD CLASSIFICATION

| | |
|---|---|
| Expressway | Local Connector |
| Secondary Hwy | Local Road |
| Ramp | 4WD |
| Interstate Route | US Route |
| State Route | |

**CLIO, WV**
**2014**

NSN. 7643016404060
NGA REF NO. USGSX24K9242