U.S. DEPARTMENT OF THE INTERIOR
U.S. GEOLOGICAL SURVEY

The National Map
US Topo

CLIO QUADRANGLE
WEST VIRGINIA
7.5-MINUTE SERIES

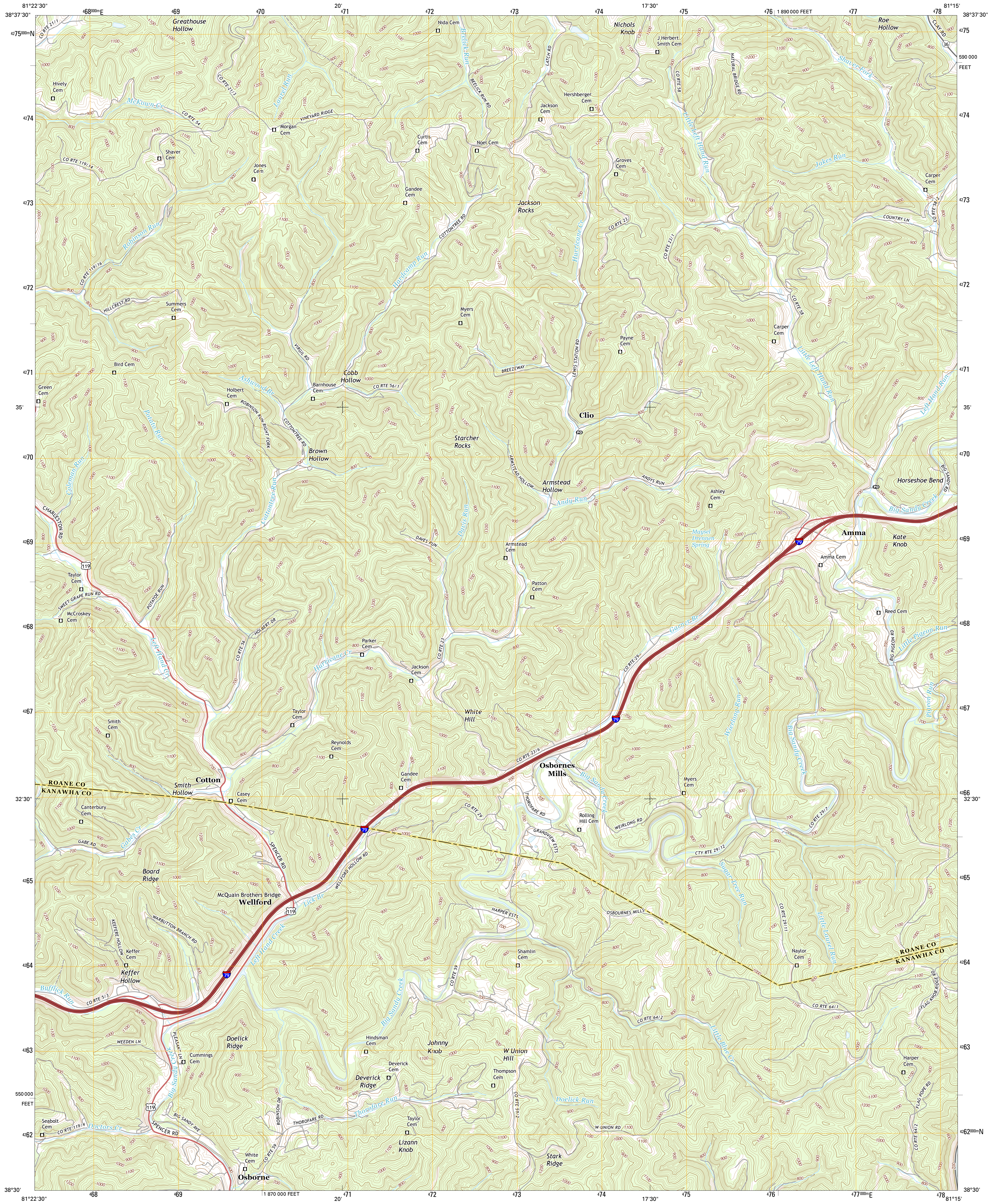
81°22'30"
38°37'30"
468000mE
469
470
20'
471
472
473
474
17'30"
475
476
1 890 000 FEET
477
478
81°15'
4275000mN
590 000 FEET
4274
4273
4272
4271
35'
4270
4269
4268
4267
4266
32'30"
4265
4264
4263
550 000 FEET
4262000mN
38°30'
1 870 000 FEET
477000mE
Greathouse Hollow
Nida Cem
Beelick Run
BEELICK RUN RD
Nichols Knob
J Herbert Smith Cem
LATCH RD
NATURAL BRIDGE RD
CO RTE 58
Roe Hollow
CLAY RD
36
Shaver Fork
CO RTE 21/1
Hively Cem
McKown Cr
CO RTE 21/3
Laurel Run
CO RTE 54
VINEYARD RIDGE
Morgan Cem
Curtis Cem
Noel Cem
Jackson Cem
Hershberger Cem
Groves Cem
Little Left Hand Run
Jakes Run
Carper Cem
CO RTE 119/14
Shaver Cem
Jones Cem
Gandee Cem
Jackson Rocks
CO RTE 23
CO RTE 23/1
Hurricane Cr
COUNTRY LN
CO RTE 58/2
Robinson Run
COTTONTREE RD
Hardcamp Run
CO RTE 119/16
HILLCREST RD
Summers Cem
Myers Cem
Payne Cem
Carper Cem
Bird Cem
VIRGIL RD
BREEZEWAY
LEWIS STATION RD
Cobb Hollow
Ashwood Br
Barnhouse Cem
CO RTE 56/1
Green Cem
Holbert Cem
ROBINSON RUN RIGHT FORK
Potato Run
Clio
PO
Left Hand Run
Starcher Rocks
Brown Hollow
ARMSTEAD HOLLOW
Armstead Hollow
ANDYS RUN
Andy Run
Horseshoe Bend
BIG SANDY RD
Coleman Run
Cottontree Run
Ashley Cem
Big Sandy Creek
CHARLESTON RD
Davis Run
DAVES RUN
Maysel Drennen Spring
79
Amma
Kate Knob
Armstead Cem
Amma Cem
119
Taylor Cem
SWEET GRAPE RUN RD
POTATOE RUN
Patton Cem
Reed Cem
McCroskey Cem
HOLBERT DR
Garner Br
BIG PIGEON RD
Little Pigeon Run
CO RTE 56
Parker Cem
CO RTE 23
CO RTE 29
Left Hand Cr
Hurricane Cr
Jackson Cem
Pigeon Run
White Hill
Taylor Cem
Wierlong Run
Smith Cem
Reynolds Cem
CO RTE 23/6
Big Sandy Creek
Osbornes Mills
Gandee Cem
Cotton
Smith Hollow
ROANE CO
KANAWHA CO
Casey Cem
Myers Cem
Canterbury Cem
THOROFARE RD
Rolling Hill Cem
WEIRLONG RD
CO RTE 29/7
GRANDVIEW ESTS
CTY RTE 29/12
Gabes Cr
GABE RD
SPENCER RD
WELLFORD HOLLOW RD
Board Ridge
Sugar Tree Run
McQuain Brothers Bridge
Wellford
Lick Br
HARPER ESTS
OSBOURNES MILLS
CO RTE 29/11
Little Laurel Run
KEEFERE HOLLOW
WARBUTTON BRANCH RD
Keffer Cem
Left Hand Creek
Shamlin Cem
Naylor Cem
Keffer Hollow
Bufflick Run
CO RTE 5/3
CO RTE 59
Big Sandy Creek
CO RTE 64/1
FLAG KNOB RIDGE RD
CO RTE 64/2
PLEASANT LN
WEEDEN LN
Doelick Ridge
Hindsman Cem
Johnny Knob
W Union Hill
Little Blue Cr
Cummings Cem
Deverick Cem
Deverick Ridge
Thompson Cem
Harper Cem
FLAG POPE RD
Thorofare Run
Doelick Run
BIG SANDY AVE
ROBINSON DR
THOROFARE RD
CO RTE 59/2
Seabolt Cem
CO RTE 119/4
Doctors Cr
Taylor Cem
W UNION RD
Lizann Knob
CO RTE 64/2
White Cem
Osborne
Stark Ridge

Produced by the United States Geological Survey
North American Datum of 1983 (NAD83)
World Geodetic System of 1984 (WGS84). Projection and
1 000-meter grid: Universal Transverse Mercator, Zone 17S
10 000-foot ticks: West Virginia Coordinate System of 1983
(south zone)

This map is not a legal document. Boundaries may be generalized for this map scale. Private lands within government reservations may not be shown. Obtain permission before entering private lands.

Imagery	NAIP, December 2014
Roads	U.S. Census Bureau, 2015 - 2016
Names	GNIS, 2016
Hydrography	National Hydrography Dataset, 2014
Contours	National Elevation Dataset, 2011
Boundaries	Multiple sources; see metadata file 1972 - 2016
Wetlands	FWS National Wetlands Inventory 1977 - 2014

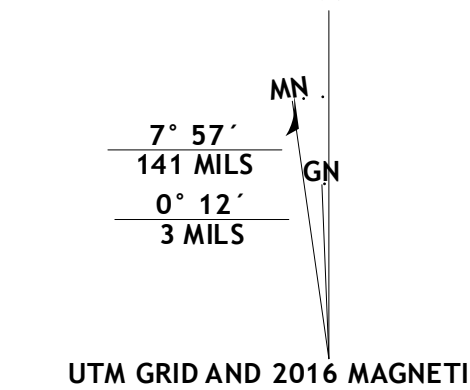
MN
GN
7° 57´
141 MILS
0° 12´
3 MILS

UTM GRID AND 2016 MAGNETIC NORTH DECLINATION AT CENTER OF SHEET

U.S. National Grid
100,000-m Square ID
MC
Grid Zone Designation 17S

SCALE 1:24 000

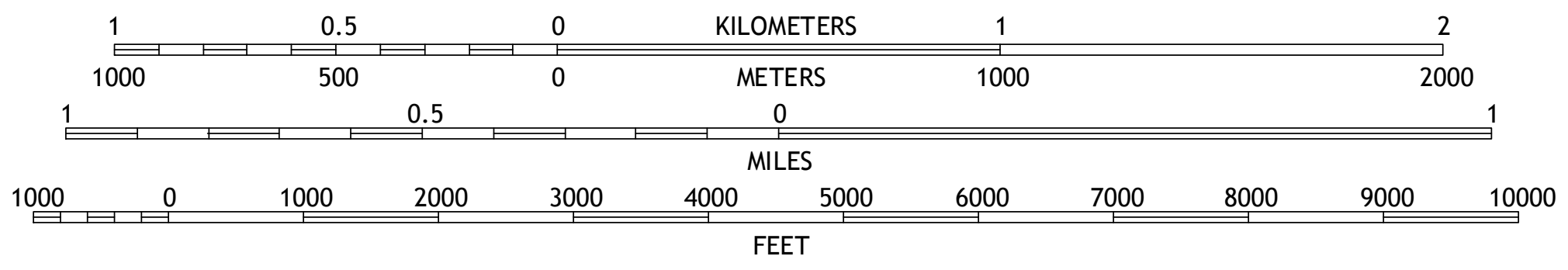
1
0.5
0
1
2
KILOMETERS
1000
500
0
1000
2000
METERS
1
0.5
0
1
MILES
1000
0
1000
2000
3000
4000
5000
6000
7000
8000
9000
10000
FEET

CONTOUR INTERVAL 20 FEET
NORTH AMERICAN VERTICAL DATUM OF 1988

This map was produced to conform with the National Geospatial Program US Topo Product Standard, 2011. A metadata file associated with this product is draft version 0.6.19

WEST VIRGINIA

QUADRANGLE LOCATION

ROAD CLASSIFICATION

Expressway		Local Connector	
Secondary Hwy		Local Road	
Ramp		4WD	
Interstate Route	US Route	State Route	

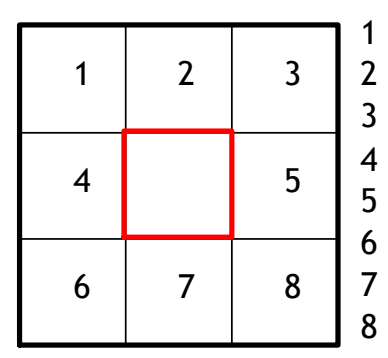

1 Walton
2 Looneyville
3 Tariff
4 Kettle
5 Newton
6 Blue Creek
7 Clendenin
8 Elkhurst

ADJOINING QUADRANGLES

CLIO, WV
2016

NSN. 7643016404060
NGA REF NO. USGSX24K9242