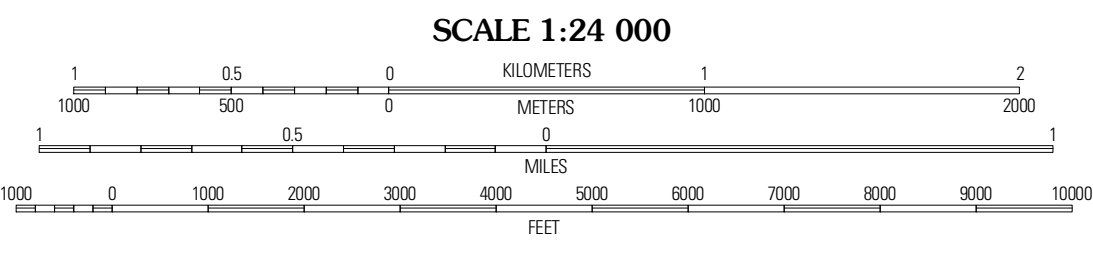
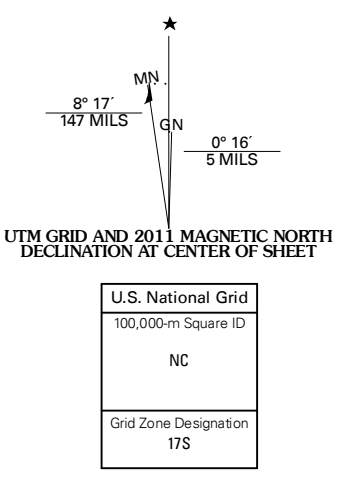
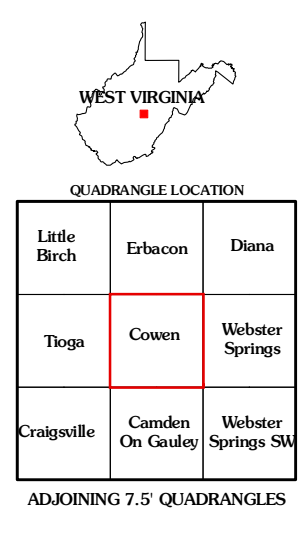


Produced by the United States Geological Survey
North American Datum of 1983 (NAD83)
Roads.....2006-2010 Tele Atlas
Roads within US Forest Service Lands.....FS Topo Data with limited Forest Service updates, 2009
Names.....GNIS, 2009
Hydrography.....National Hydrography Dataset, 2009
Contours.....National Elevation Dataset, 2006



CONTOUR INTERVAL 40 FEET
NORTH AMERICAN VERTICAL DATUM OF 1988

This map was produced to conform with version 0.5.10 of the draft USGS Standards for 7.5-Minute Quadrangle Maps. A metadata file associated with this product is draft version 0.5.13



ROAD CLASSIFICATION

Interstate Route (Red double line)
US Route (Red single line)
Ramp (Blue line with red arrow)
FS Primary Route (Blue line with white border)
FS Passenger Route (Blue line with white border)
FS High Clearance Route (Blue line with white border)

State Route (Black line)
Local Road (Black line)
4WD (Black dashed line)
State Route (Black dashed line)

Check with local Forest Service unit for current travel conditions and restrictions.