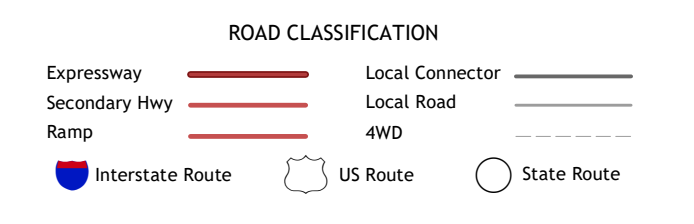
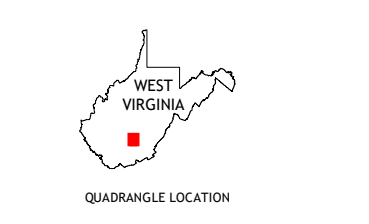
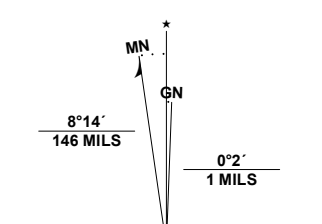


Produced by the United States Geological Survey

North American Datum of 1983 (NAD83) World Geodetic System of 1984 (WGS84) Projection and 1 000-meter grid/Universal Transverse Mercator, Zone 17S This map is not a legal document. Boundaries may be generalized for this map scale. Private lands within government reservations may not be shown. Obtain permission before entering private lands.

Imagery: N.A.I.P., September 2016 - October 2016 Roads: U.S. Census Bureau, 2016 Names: GNIS, 1980 - 2018 Hydrography: National Hydrography Dataset, 2002 - 2018 Contours: National Elevation Dataset, 2005 - 2018 Boundaries: Multiple sources; see metadata file 2017 - 2018 Wetlands: FWS National Wetlands Inventory 1982 - 1985



ADJOINING QUADRANGLES table with 8 cells containing numbers 1 through 8.

