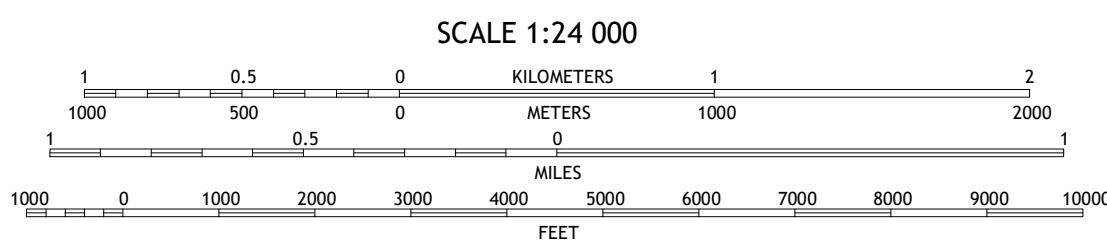

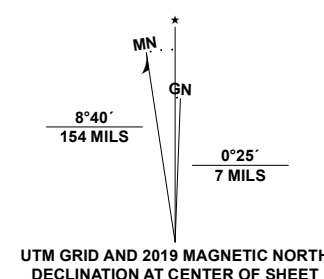


Produced by the United States Geological Survey

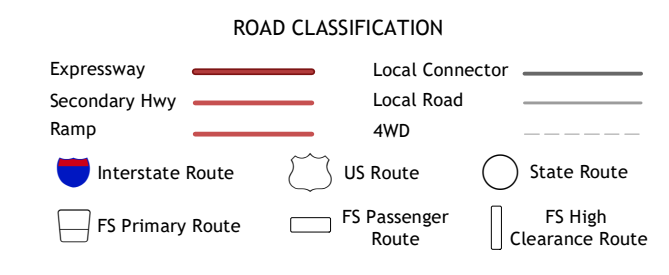
North American Datum of 1983 (NAD83) World Geodetic System of 1984 (WGS84) Projection and 1 000-meter grid-Universal Transverse Mercator, Zone 17S This map is not a legal document. Boundaries may be generalized for this map scale. Private lands within government reservations may not be shown. Obtain permission before entering private lands.



CONTOUR INTERVAL 40 FEET NORTH AMERICAN VERTICAL DATUM OF 1988 This map was produced to conform with the National Geospatial Program US Topo Product Standard, 2011. A metadata file associated with this product is draft version 0.6.18



Table with 3 columns: Row, Column, and Location Name. Locations include 1 Fork Mountain, 2 Lohella, 3 Hillsboro, 4 Trout, 5 Denmar, 6 Williamsburg, 7 Anthony, 8 Alvon.



Check with local Forest Service unit for current travel conditions and restrictions.

DROOP, WV 2019

