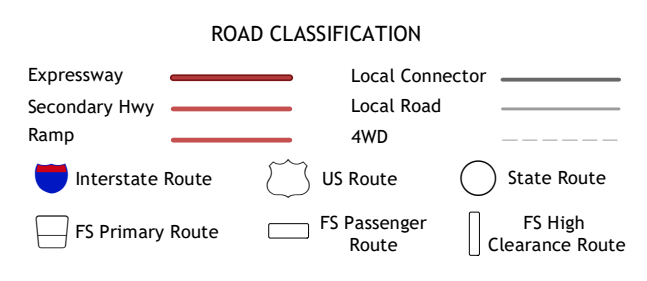
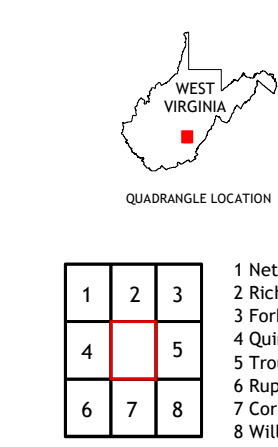



Produced by the United States Geological Survey North American Datum of 1983 (NAD83) World Geodetic System of 1984 (WGS84) Projection and 1 000-meter grid/Universal Transverse Mercator, Zone 17S This map is not a legal document. Boundaries may be generalized for this map scale. Private lands within government reservations may not be shown. Obtain permission before entering private lands.



ADJOINING QUADRANGLES

1	2	3
4	5	6
7	8	

1 Nettie  
2 Richwood  
3 Fork Mountain  
4 Quinwood  
5 Trout  
6 Rupert  
7 Cornstalk  
8 Williamsburg

DUO, WV 2019

