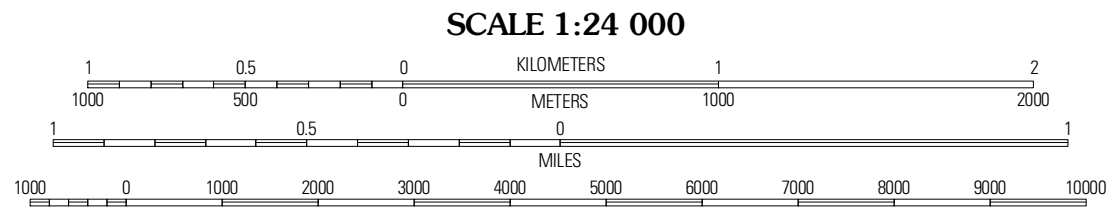


Imagery.....	NAIP, July 2009
Roads.....	©2006-2010 Tele Atlas
Names.....	GNIS, 2009
Hydrography.....	National Hydrography Dataset, 2009
Contours.....	National Elevation Dataset, 2006





CONTOUR INTERVAL 20 FEET
NORTH AMERICAN VERTICAL DATUM OF 1988




This map was produced to conform with version 0.5.10 of the draft USGS Standards for 7.5-Minute Quadrangle Maps. A metadata file associated with this product is draft version 0.5.11



Great Cacapon	Stottlers Crossroads	Big Pool
Ridge	Glenary	Tablers Station
Gore	White Hall	Inwood

ROAD CLASSIFICATION

Interstate Route		State Route	
US Route		Local Road	
Ramp		4WD	

 Interstate Route  US Route  State Route

GLENGARY, WV-VA
2011