

Produced by the United States Geological Survey

North American Datum of 1983 (NAD83) World Geodetic System of 1984 (WGS84) Projection and 1 000-meter grid/Universal Transverse Mercator, Zone 17S This map is not a legal document. Boundaries may be generalized for this map scale. Private lands within government reservations may not be shown. Obtain permission before entering private lands.

Imagery: N.A.P., September 2016 - October 2016 Roads: U.S. Census Bureau 2016 Data with limited Forest Service updates, 2013 Names: GNS, 1980 - 2019 Hydrography: National Hydrography Dataset, 1899 - 2018 Contours: National Elevation Dataset, 2002 - 2018 Boundaries: Multiple sources; see metadata file 2017 - 2018 Wetlands: FWS National Wetlands Inventory 1982

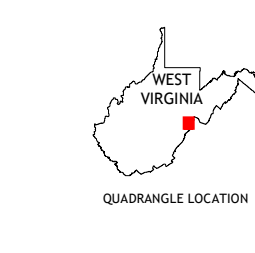
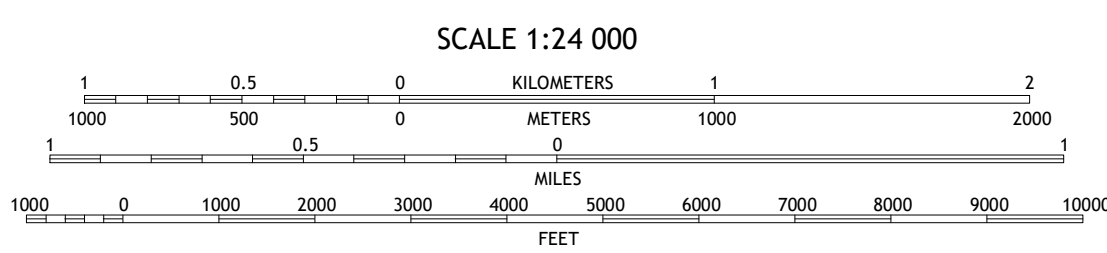

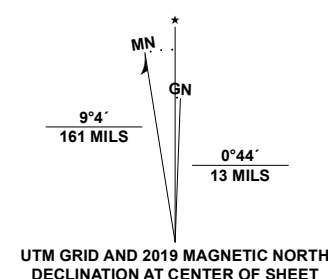
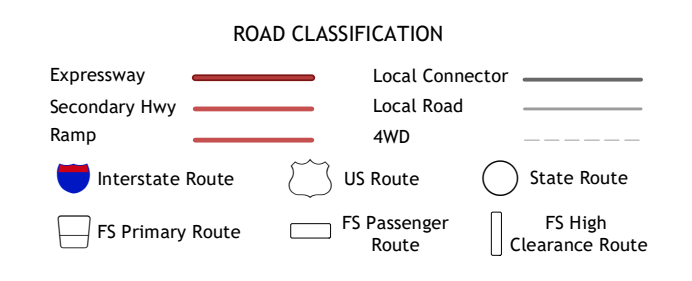


Table with 3 columns and 8 rows listing adjacent quadrangles: 1 Snyder Knob, 2 Durbin, 3 Thornwood, 4 Cass, 5 Hightown, 6 Clover Lick, 7 Paddy Knob, 8 Mustoe



Check with local Forest Service unit for current travel conditions and restrictions.

GREEN BANK, WV 2019



NSN 7540-01-6404-1229 USGS REF. NO. USGSX24K18313