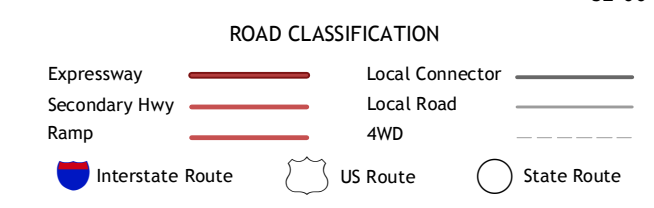
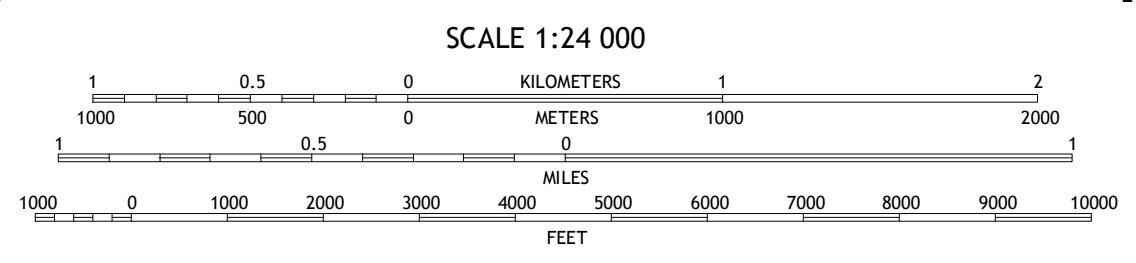
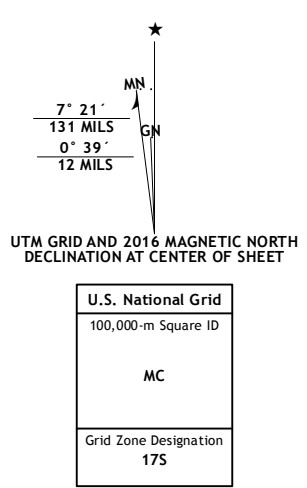




Produced by the United States Geological Survey
North American Datum of 1983 (NAD83)
World Geodetic System of 1984 (WGS84) Projection and 1 000-meter grid: Universal Transverse Mercator, Zone 17S
10 000-foot ticks: West Virginia Coordinate System of 1983 (south zone)
This map is not a legal document. Boundaries may be generalized for this map scale. Private lands within government reservations may not be shown. Obtain permission before entering private lands.
Imagery: NADIP, December 2014
Roads: U.S. Census Bureau, 2015 2016
Names: GNIS, 2016
Hydrography: National Hydrography Dataset, 2014
Contours: National Elevation Dataset, 2005
Boundaries: Multiple sources; see metadata file 1972-2016
Wetlands: FWS National Wetlands Inventory 1977-2014



ADJOINING QUADRANGLES table with 8 cells and 8 labels: 1 West Hamlin, 2 Hamlin, 3 Garrets Bend, 4 Branchland, 5 Griffithville, 6 Ranger, 7 Big Creek, 8 Mud

CONTOUR INTERVAL 20 FEET NORTH AMERICAN VERTICAL DATUM OF 1988
This map was produced to conform with the National Geospatial Program US Topo Product Standard, 2011. A metadata file associated with this product is draft version 0.6.19

HAGER, WV 2016

