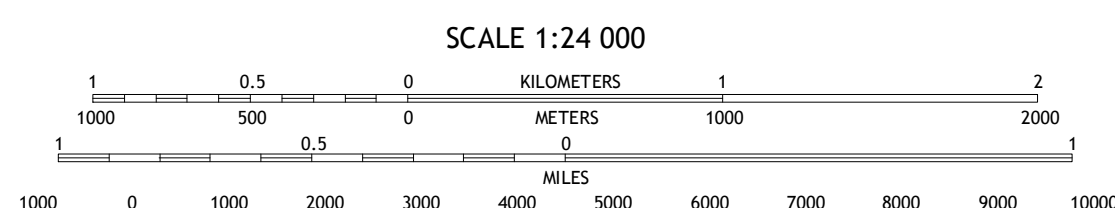
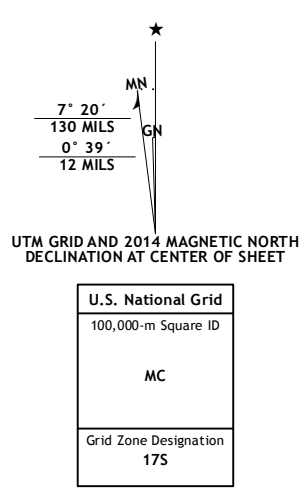


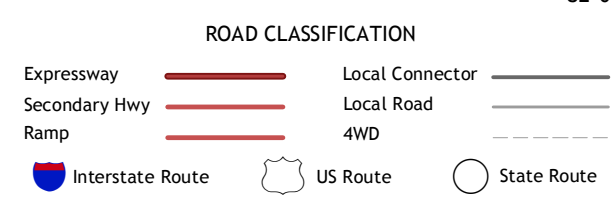
Produced by the United States Geological Survey  
 North American Datum of 1983 (NAD83)  
 World Geodetic System of 1984 (WGS84). Projection and  
 1 000-foot grid: Universal Transverse Mercator, Zone 17S  
 10 000-foot ticks: West Virginia Coordinate System of 1983  
 (south zone)

This map is not a legal document. Boundaries may be  
 generalized for this map scale. Private lands within government  
 reservations may not be shown. Obtain permission before  
 entering private lands.

Imagery.....NAIP, July 2011 - August 2011  
 Roads.....HERE, ©2013  
 Names.....GNS, ©2013  
 Hydrography.....National Hydrography Dataset, 2011  
 Contours.....National Elevation Dataset, 2006  
 Boundaries.....Multiple sources; see metadata file 1972 - 2013



CONTOUR INTERVAL 20 FEET  
 NORTH AMERICAN VERTICAL DATUM OF 1988  
 This map was produced to conform with the  
 National Geospatial Program US Topo Product Standard, 2011.  
 A metadata file associated with this product is draft version 0.6.16



1	2	3
4	5	6
7	8	

ADJOINING QUADRANGLES

- 1 Milton
- 2 Hurricane
- 3 Scott Depot
- 4 West Hamlin
- 5 Garretts Bend
- 6 Branchland
- 7 Hages
- 8 Griffithsville

**HAMLIN, WV**  
 2014

