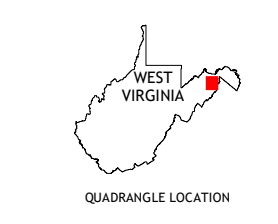
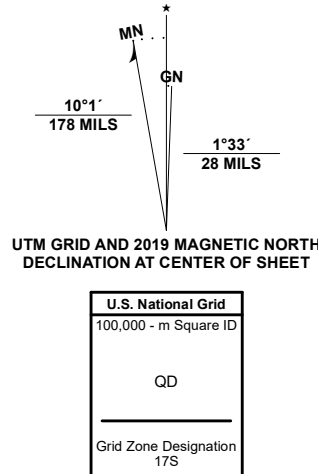


Produced by the United States Geological Survey

North American Datum of 1983 (NAD83) World Geodetic System of 1984 (WGS84), Projection and 1 000-meter grid/Universal Transverse Mercator, Zone 17S This map is not a legal document. Boundaries may be generalized for this map scale. Private lands within government reservations may not be shown. Obtain permission before entering private lands.

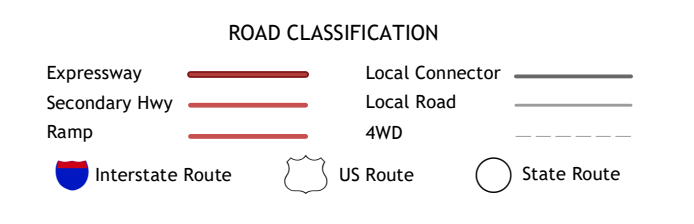
Imagery: U.S. NAIP, Not Available; U.S. Census Bureau, 2016; Names: GNS, 1980-2016; Hydrography: National Hydrography Dataset, 1989-2019; Contours: National Elevation Dataset, 2018; Boundaries: Multiple sources; see metadata file 2017-2018; Wetlands: FWS National Wetlands Inventory 1982



ADJOINING QUADRANGLES

1	2	3
4	5	6
7	8	9

1 Springfield
2 Levels
3 Largent
4 Augusta
5 Capon Bridge
6 Rio
7 Yellow Spring
8 Capon Springs



CONTOUR INTERVAL 20 FEET NORTH AMERICAN VERTICAL DATUM OF 1988 This map was produced to conform with the National Geospatial Program US Topo Product Standard, 2011. A metadata file associated with this product is draft version 0.6.18

