

Produced by the United States Geological Survey North American Datum of 1983 (NAD83) World Geodetic System of 1984 (WGS84) Projection and 1000-meter grid: Universal Transverse Mercator, Zone 17S 10 000-foot ticks: West Virginia Coordinate System of 1983 (south zone)

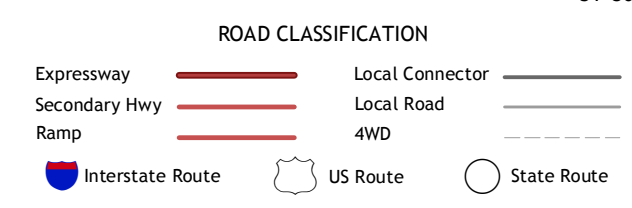
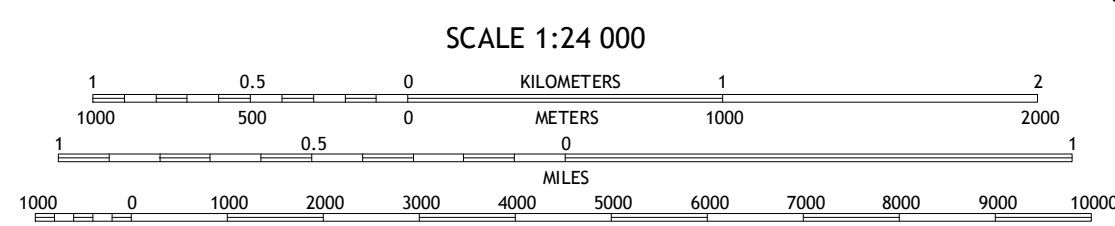
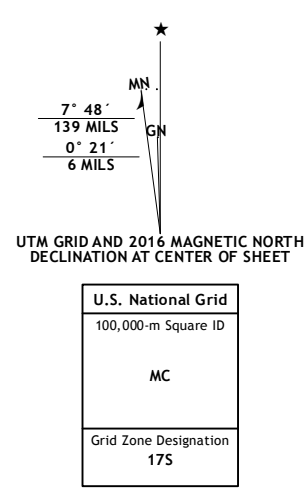


Table with 3 columns and 8 rows showing adjacent quadrangles: 1 Ripley, 2 Gay, 3 Penlet, 4 Kenna, 5 Walton, 6 Sissonville, 7 Romance, 8 Kettle

KENTUCKY, WV 2016

