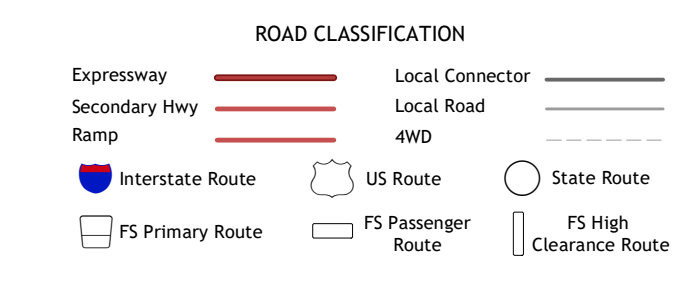
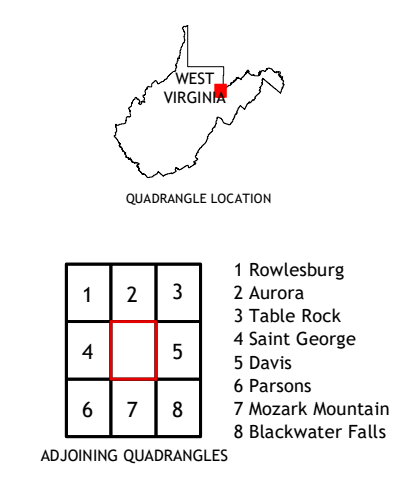



**Produced by the United States Geological Survey**  
North American Datum of 1983 (NAD83)  
World Geodetic System of 1984 (WGS84). Projection and 1 000-meter grid: Universal Transverse Mercator, Zone 17S  
This map is not a legal document. Boundaries may be generalized for this map scale. Private lands within government reservations may not be shown. Obtain permission before entering private lands.

Imagery.....N.A.P. Not Available  
Roads.....U.S. Census Bureau, 2016  
Roads within US Forest Service Lands.....FSTopo Data  
Names.....with limited Forest Service updates, 2013 - 2016  
Hydrography.....GNIS, 1980 - 2019  
Contour.....National Hydrography Dataset, 2002 - 2019  
Boundaries.....National Elevation Dataset, 2006  
Boundaries.....Multiple sources; see metadata file 2017 - 2018  
Wetlands.....FWS National Wetlands Inventory 1976 - 2009



**LEAD MINE, WV**  
2019

