The National Map
US Topo

LESTER QUADRANGLE
WEST VIRGINIA
7.5-MINUTE SERIES

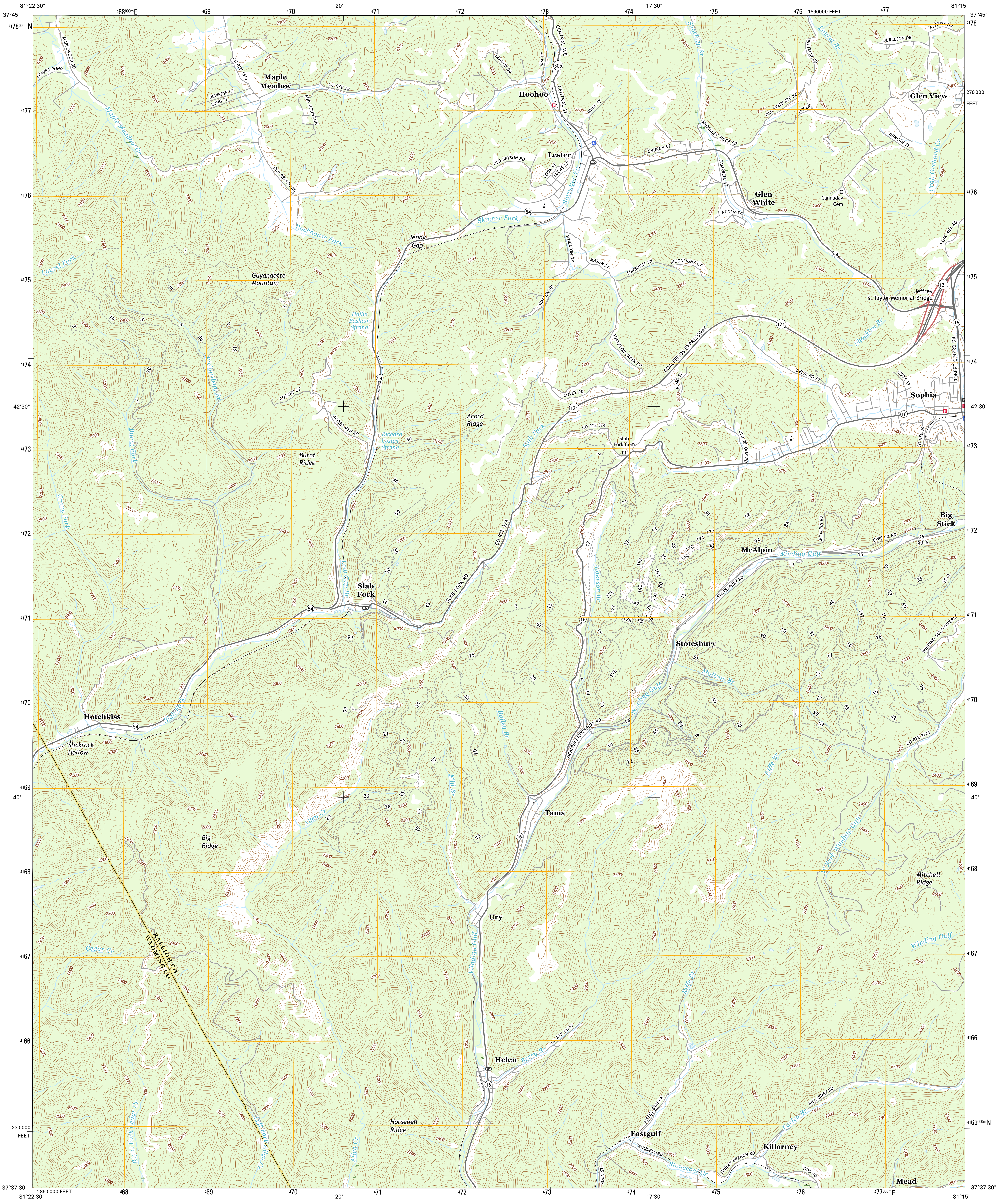
81°22'30"
37°45'
4178000mN
468000mE
469
470
20'
471
472
473
474
17'30"
475
476
1890000 FEET
477
81°15'
Maple Meadow
MAPLEWOOD RD
BEAVER POND
CO RTE 15/3
DEWEESE CT
LONG PL
CO RTE 28
FUD MOUNTAIN
OLD BRYSON RD
Maple Meadow Cr
LEAGUE DR
JEM ST
CENTRAL AVE
CENTRAL ST
305
Hoohoo
WEBB ST
Lester
PO
COOK ST
LUCAS ST
Surveyor Cr
CHURCH ST
Shockley Br
SHOCKLEY RIDGE RD
CAMPBELL ST
OLD STATE RTE 54
IVY LN
PITTMAN RD
Laurel Br
BURLESON DR
ASTORIA DR
Glen View
270 000 FEET
DUNCAN ST
Crab Orchard Cr
Glen White
LINCOLN ST
Cannaday Cem
TANK HILL RD
Skinner Fork
Rockhouse Fork
Jenny Gap
54
WHEATON DR
MASON ST
SUNBURST LN
MOONLIGHT CT
Laurel Fork
Guyandotte Mountain
WALTON RD
Jeffrey S. Taylor Memorial Bridge
121
16
Hallie Basham Spring
Richardson Br
SURVEYOR CREEK RD
COALFEILDS EXPRESSWAY
Shockley Br
DELTA RD 76
ROBERT C BYRD DR
STATE ST
COZART CT
COVEY RD
ELMO ST
Sophia
42'30"
ACORD MTN RD
Acord Ridge
CO RTE 3/4
Richard Cozart Spring
Burnt Fork
Slab Fork
Slab Fork Cem
OLD DETOUR RD
CO RTE 30
Burnt Ridge
Grave Fork
Low Gap Br
Alderson Br
MCALPIN RD
Big Stick
EPPERLY RD
McAlpin
Winding Gulf
STOTESBURY RD
Slab Fork
SLAB FORK RD
Stotesbury
WINDING GULF EPPERLY
Mullens Br
Hotchkiss
Slickrock Hollow
Bailey Br
MCALPIN STOTESBURY RD
CO RTE 3/23
Riffe Br
Mill Br
Allen Cr
Tams
40'
Big Ridge
W Fork Winding Gulf
Mitchell Ridge
Ury
Cedar Cr
RALEIGH CO
WYOMING CO
Winding Gulf
Helen
Berry Br
CO RTE 16/17
RIFFES BRANCH
KILLARNEY RD
Farley Br
230 000 FEET
Horsepen Ridge
Right Fork Cedar Cr
Left Fork Allen Cr
Allen Cr
Eastgulf
RHODELL RD
MAIN ST
Stonecoal Cr
FARLEY BRANCH RD
Killarney
ODD RD
Mead
4165000mN
37°37'30"
1 860 000 FEET
468
469
470
471
472
473
474
475
476
477000mE
CONTOUR INTERVAL 40 FEET

Produced by the United States Geological Survey

North American Datum of 1983 (NAD83)
World Geodetic System of 1984 (WGS84). Projection and
1 000-meter grid: Universal Transverse Mercator, Zone 17S
10 000-foot ticks: West Virginia Coordinate System of 1983
(south zone)

This map is not a legal document. Boundaries may be generalized for this map scale. Private lands within government reservations may not be shown. Obtain permission before entering private lands.

Imagery	NAIP, December 2014
Roads	U.S. Census Bureau, 2015 - 2016
Names	GNIS, 2016
Hydrography	National Hydrography Dataset, 2014
Contours	National Elevation Dataset, 2005
Boundaries	Multiple sources; see metadata file 1972 - 2016
Wetlands	FWS National Wetlands Inventory 1977 - 2014

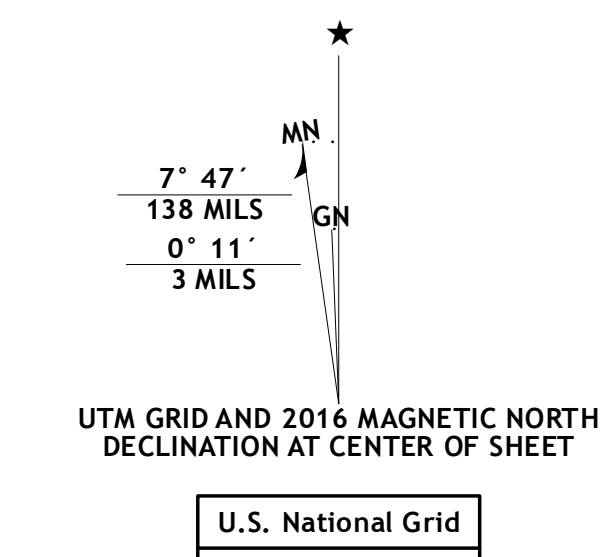
MN
GN
7° 47´
138 MILS
0° 11´
3 MILS

UTM GRID AND 2016 MAGNETIC NORTH DECLINATION AT CENTER OF SHEET

U.S. National Grid
100,000-m Square ID
MB
Grid Zone Designation
17S

SCALE 1:24 000

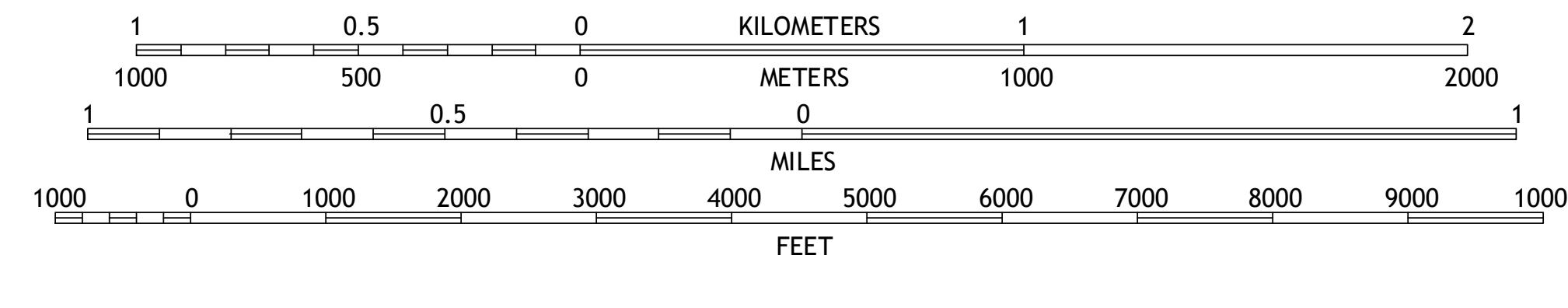
1
0.5
0
KILOMETERS
1
2
1000
500
0
METERS
1000
2000
1
0.5
0
MILES
1
1000
0
1000
2000
3000
4000
5000
6000
7000
8000
9000
10000
FEET

CONTOUR INTERVAL 40 FEET
NORTH AMERICAN VERTICAL DATUM OF 1988

This map was produced to conform with the
National Geospatial Program US Topo Product Standard, 2011.
A metadata file associated with this product is draft version 0.6.19

WEST VIRGINIA

QUADRANGLE LOCATION

1	2	3
4		5
6	7	8

1 Arnett
2 Eccles
3 Beckley
4 McGraws
5 Crab Orchard
6 Mullens
7 Rhodell
8 Odd

ADJOINING QUADRANGLES

ROAD CLASSIFICATION

Expressway	▬	Local Connector	▬
Secondary Hwy	▬	Local Road	▬
Ramp	▬	4WD	- - - -

● Interstate Route ⬡ US Route ○ State Route

LESTER, WV
2016

NSN. 7643016404175
NGA REF NO. USGSX24K25499