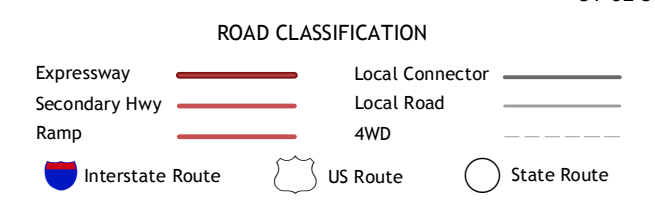
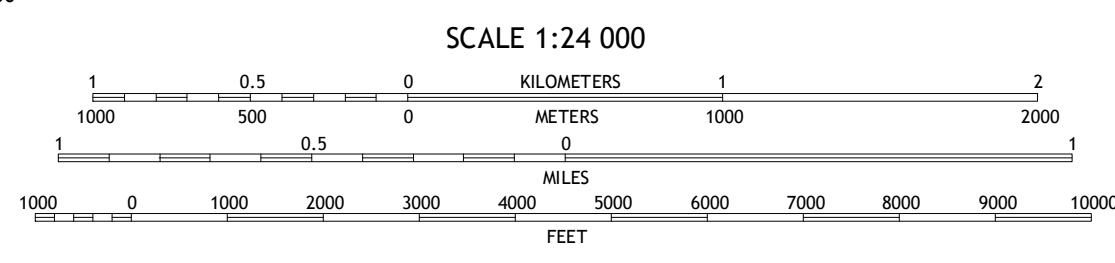
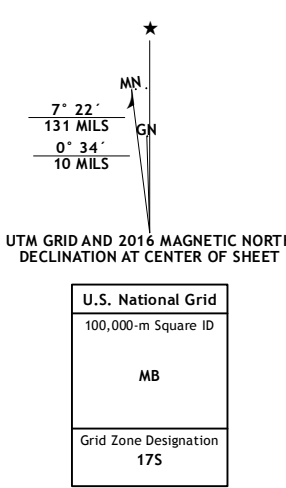


Produced by the United States Geological Survey North American Datum of 1983 (NAD83) World Geodetic System of 1984 (WGS84) Projection and 1 000-meter grid: Universal Transverse Mercator, Zone 17S 10 000-foot ticks: West Virginia Coordinate System of 1983 (south zone)



ADJOINING QUADRANGLES

1	2	3
4	5	6
7	8	9

- 1 Chapmanville
- 2 Henlawson
- 3 Clothier
- 4 Holden
- 5 Amherstdale
- 6 Barnabus
- 7 Man
- 8 Mallery

LOGAN, WV 2016

