


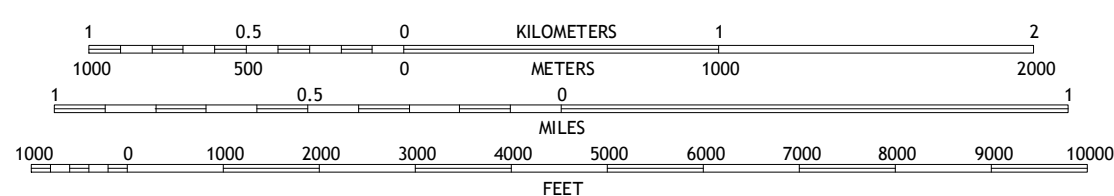
North American Datum of 1983 (NAD83)
World Geodetic System of 1984 (WGS84). Projection and
1 000-meter grid: Universal Transverse Mercator, Zone 17S
10 000-foot ticks: West Virginia Coordinate System of 1983
(north zone)

This map is not a legal document. Boundaries may be generalized for this map scale. Private lands within government reservations may not be shown. Obtain permission before entering private lands.

Imagery.....	NAIP,	December	2014
Roads.....	U.S. Census Bureau,	2015 -	2016
Names.....	GNIS,		2016
Hydrography.....	National Hydrography Dataset,		2014
Contours.....	National Elevation Dataset,		2006
Boundaries.....	Multiple sources; see metadata file	1972 -	2016
Wetlands.....	FWS National Wetlands Inventory	1977 -	2014



SCALE 1:24 000



CONTOUR INTERVAL 40 FEET
NORTH AMERICAN VERTICAL DATUM OF 1988

This map was produced to conform with the
National Geospatial Program US Topo Product Standard, 2011.
A metadata file associated with this product is draft version 0.6.19










1	2	3	1 Rig
4		5	2 Moorefield
6	7	8	3 Needmore

ADJOINING QUADRANGLES

4 Petersburg East
5 Lost City
6 Milam
7 Bergton
8 Orkney Springs

ROAD CLASSIFICATION

Expressway		Local Connector	
Secondary Hwy		Local Road	
Ramp		4WD	

 Interstate Route	 US Route	 State Route
--	--	---

LOST RIVER STATE PARK, WV
2016