U.S. DEPARTMENT OF THE INTERIOR
U.S. GEOLOGICAL SURVEY

The National Map
US Topo

MATHENY QUADRANGLE
WEST VIRGINIA-WYOMING CO.
7.5-MINUTE SERIES

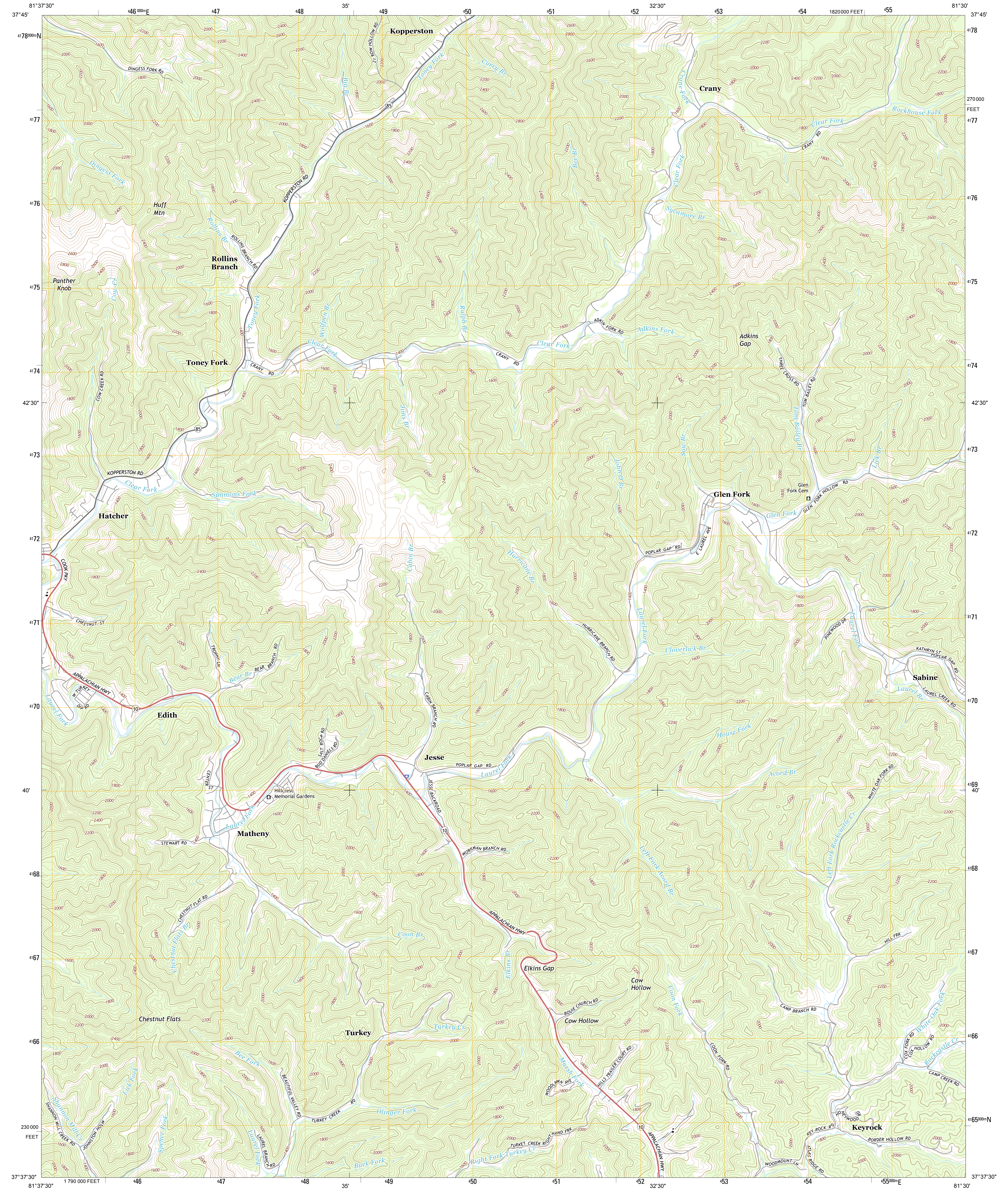
81°37'30"
37°45'
446 000m E
447
448
35'
449
450
451
452
32'30"
453
454
1820000 FEET
455
81°30'
4178 000m N
4177
4176
4175
4174
42'30"
4173
4172
4171
4170
4169
40'
4168
4167
4166
4165 000m N
270000 FEET
230000 FEET
37°37'30"
1 790 000 FEET
455 000m E
Kopperston
21 ROW HOLLOW RD
DINGESS FORK RD
Big Br
Toney Fork
Curry Br
Crany
Crane Fork
Rockhouse Fork
Clear Fork
CRANY RD
85
KOPPERSTON RD
Dingess Fork
Bee Br
Huff Mtn
Rollins Br
ROLLINS BRANCH RD
Sycamore Br
Rollins Branch
Panther Knob
Cow Cr
Wolfpen Br
Ralph Br
ADKIN FORK RD
Adkins Fork
Adkins Gap
Toney Fork
COW CREEK RD
THREE CROSS RD
TOM BAILEY RD
Tom Bailey Br
Jims Br
Sow Br
John O Br
Lick Br
Simmons Fork
Hatcher
Glen Fork
Glen Fork Cem
GLEN FORK HOLLOW RD
Glen Fork
POPLAR GAP RD
E LAUREL AVE
COOK PKY
Cabin Br
Hurricane Br
HURRICANE BRANCH RD
Laurel Fork
Cloverlick Br
PINEWOOD DR
KATHRYN ST
POPLAR GAP RD
CHESTNUT ST
TROPHY LN
BEAR BRANCH RD
Bear Br
APPALACHIAN HWY
W TURKEY DIP RD
10
Edith
Laurel Fork
CABIN BRANCH RD
Sabine
Laurel Br
LAUREL CREEK RD
House Fork
SALT ROCK RD
BUD DANIELS RD
Jesse
POPLAR GAP RD
Laurel Fork
Acord Br
WHITE OAK FORK RD
CENTER ST
Hillcrest Memorial Gardens
JESSE BACKROAD
Matheny
STEWART RD
WORKMAN BRANCH RD
Left Fork Acord Br
Left Fork Rockcastle Cr
CHESTNUT FLAT RD
Chestnut Flats Br
Coon Br
HILL FRK
Elkins Br
Elkins Gap
Cow Hollow
Coon Fork
CAMP BRANCH RD
BOUIE CHURCH RD
Cow Hollow
Chestnut Flats
Turkey
Turkey Cr
White Oak Fork
COX FORK RD
COX HOLLOW RD
Bee Fork
Lick Fork
BEAUTIFUL VALLEY RD
Marsh Fork
HILLS TRAILER COURT RD
COON FORK RD
Rockcastle Cr
CAMP CREEK RD
WOODLAWN AVE
Shannon Mill Cr
SHANNON MILL CREEK RD
JOHNSTON HOLW
Spence Fork
TURKEY CREEK RD
Olinger Fork
LAUREL BRANCH RD
Laurel Fork
HONEYWOOD RD
KEY ROCK RD
Keyrock
BORDER HOLLOW RD
TURKEY CREEK RIGHT HAND FRK
Right Fork Turkey Cr
Buck Fork
WOODMOUNT LN
ATLAS RIDGE RD

Produced by the United States Geological Survey
North American Datum of 1983 (NAD83)
World Geodetic System of 1984 (WGS84). Projection and
1 000-meter grid: Universal Transverse Mercator, Zone 17S
10 000-foot ticks: West Virginia Coordinate System of 1983
(south zone)

This map is not a legal document. Boundaries may be generalized for this map scale. Private lands within government reservations may not be shown. Obtain permission before entering private lands.

Imagery....................NAIP, September 2011
Roads....................HERE, ©2013
Names....................GNIS, 2013
Hydrography....................National Hydrography Dataset, 2011
Contours....................National Elevation Dataset, 2005
Boundaries..........Multiple sources; see metadata file 1972 - 2013

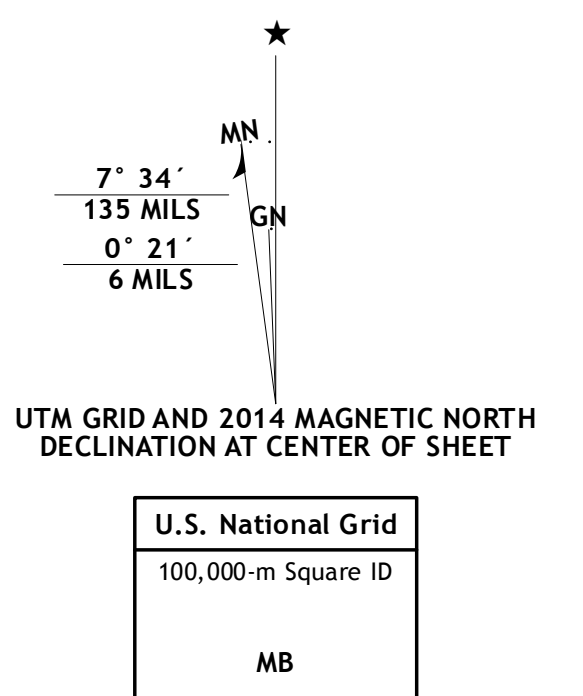
MN
GN
7° 34´
135 MILS
0° 21´
6 MILS

UTM GRID AND 2014 MAGNETIC NORTH
DECLINATION AT CENTER OF SHEET

U.S. National Grid
100,000-m Square ID
MB
Grid Zone Designation
17S

SCALE 1:24 000

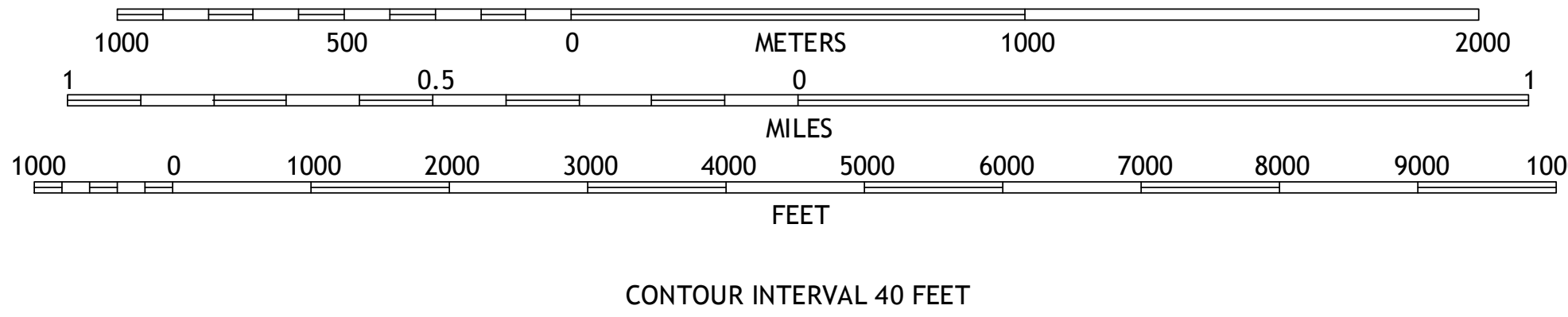
1 0.5 0 KILOMETERS 1 2
1000 500 0 METERS 1000 2000
1 0.5 0 MILES 1
1000 0 1000 2000 3000 4000 5000 6000 7000 8000 9000 10000 FEET

CONTOUR INTERVAL 40 FEET
NORTH AMERICAN VERTICAL DATUM OF 1988

This map was produced to conform with the
National Geospatial Program US Topo Product Standard, 2011.
A metadata file associated with this product is draft version 0.6.16

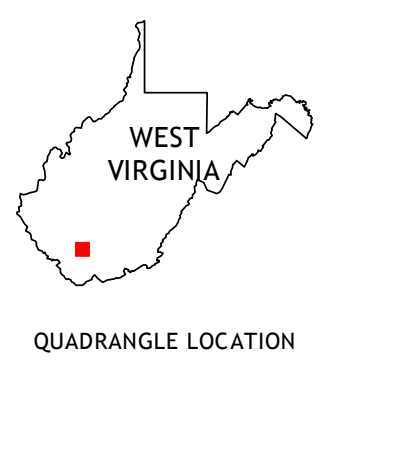
WEST VIRGINIA
QUADRANGLE LOCATION

ROAD CLASSIFICATION

Expressway		Local Connector	
Secondary Hwy		Local Road	
Ramp		4WD	
Interstate Route	US Route	State Route	

1	2	3
4		5
6	7	8

ADJOINING QUADRANGLES

1 Lorado
2 Pilot Knob
3 Arnett
4 Oceana
5 McGraws
6 Baileysville
7 Pineville
8 Mullens

MATHENY, WV
2014

NSN. 7643016404197
NGA REF NO. USGSX24K70832