U.S. DEPARTMENT OF THE INTERIOR
U.S. GEOLOGICAL SURVEY

The National Map
US Topo

MATHENY QUADRANGLE
WEST VIRGINIA-WYOMING CO.
7.5-MINUTE SERIES

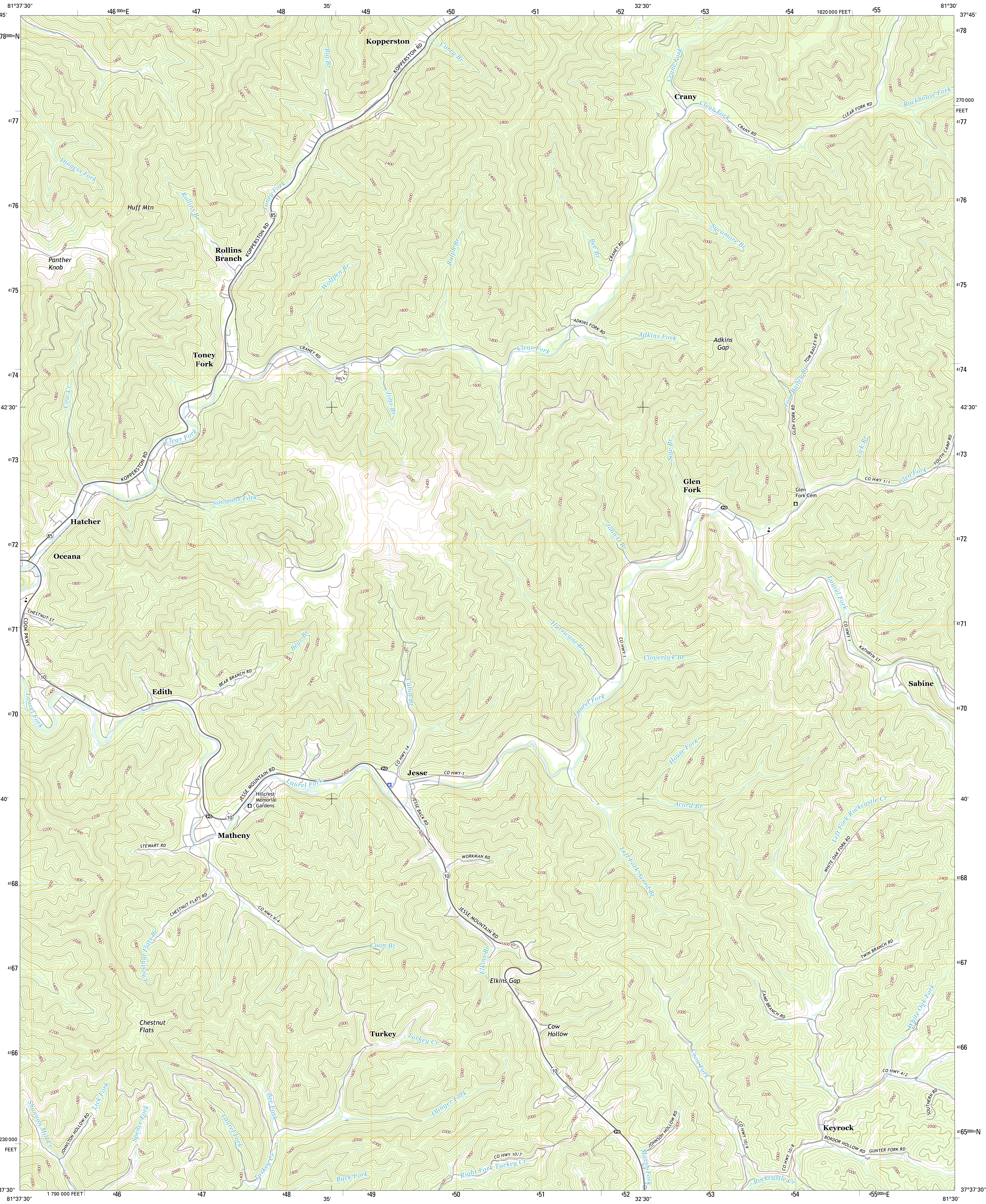
81°37'30"
37°45'
446 000m E
447
448
35'
449
450
451
452
32'30"
453
454
1 820 000 FEET
455
81°30'
4178 000m N
4177
4176
4175
4174
42'30"
4173
4172
4171
4170
40'
4168
4167
4166
4165 000m N
270 000 FEET
230 000 FEET
37°37'30"
1 790 000 FEET
Kopperston
KOPPERSTON RD
Curry Br
Big Br
Crane Fork
Crany
Clear Fork
CRANY RD
CLEAR FORK RD
Rockhouse Fork
Dingess Fork
Huff Mtn
Rollins Br
Toney Fork
85
Rollins Branch
Panther Knob
Wolfpen Br
Ralph Br
Bee Br
CRANEY RD
Sycamore Br
ADKINS FORK RD
Adkins Fork
Adkins Gap
TOM BAILEY RD
Tom Bailey Br
GLEN FORK RD
Toney Fork
HILL ST
Jims Br
Cow Cr
Sow Br
Lick Br
YOUTH CAMP RD
CO HWY 1/1
Glen Fork
Glen Fork
Glen Fork Cem
PO
Simmons Fork
Hatcher
Oceana
John O Br
Laurel Fork
CHESTNUT ST
COOK PKWY
Hurricane Br
CO HWY 1
KATHRYN ST
Cloverlick Br
Sabine
Bear Br
Cabin Br
10
BEAR BRANCH RD
Edith
Laurel Fork
House Fork
CO HWY 14
Jesse
CO HWY 1
JESSE MOUNTAIN RD
Hillcrest Memorial Gardens
JESSE BACK RD
Acord Br
Left Fork Rockcastle Cr
Matheny
STEWART RD
WORKMAN RD
WHITE OAK FORK RD
Left Fork Acord Br
CHESTNUT FLATS RD
CO HWY 9/4
Chestnut Flats Br
JESSE MOUNTAIN RD
Coon Br
TWIN BRANCH RD
Elkins Br
Elkins Gap
CAMP BRANCH RD
White Oak Fork
Chestnut Flats
Turkey
Turkey Cr
Cow Hollow
Coon Fork
CO HWY 4/2
Lick Fork
Spence Fork
Laurel Fork
Bee Fork
Olinger Fork
SOUTHERN RD
Shannon Mill Cr
JOHNSTON HOLLOW RD
JOHNSON HOLLOW RD
CO HWY 10/9
Keyrock
Turkey Cr
Marsh Fork
CO HWY 10/7
Right Fork Turkey Cr
CO HWY 10/8
BORDOR HOLLOW RD
GUNTER FORK RD
Buck Fork
Rockcastle Cr
4155 000m E

Produced by the United States Geological Survey

North American Datum of 1983 (NAD83)
World Geodetic System of 1984 (WGS84). Projection and
1 000-meter grid: Universal Transverse Mercator, Zone 17S
10 000-foot ticks: West Virginia Coordinate System of 1983
(south zone)

This map is not a legal document. Boundaries may be generalized for this map scale. Private lands within government reservations may not be shown. Obtain permission before entering private lands.

Imagery..NAIP, December 2014
Roads................................ U.S. Census Bureau, 2015 - 2016
Names..GNIS, 2016
Hydrography....................National Hydrography Dataset, 2014
Contours............................National Elevation Dataset, 2005
Boundaries............Multiple sources; see metadata file 1972 - 2016

Wetlands.........FWS National Wetlands Inventory 1977 - 2014

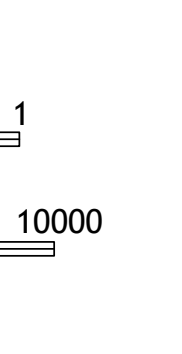
MN
GN
7° 37´
135 MILS
0° 21´
6 MILS

UTM GRID AND 2016 MAGNETIC NORTH DECLINATION AT CENTER OF SHEET

U.S. National Grid
100,000-m Square ID
MB
Grid Zone Designation 17S

SCALE 1:24 000

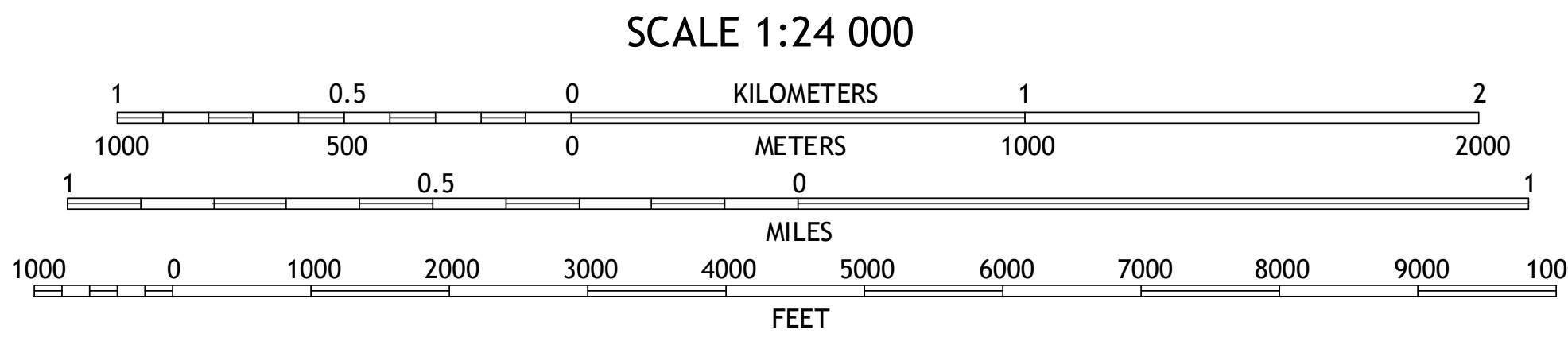
1
0.5
0
KILOMETERS
1
2
1000
500
0
METERS
1000
2000
1
0.5
0
MILES
1
1000
0
1000
2000
3000
4000
5000
6000
7000
8000
9000
10000
FEET

CONTOUR INTERVAL 40 FEET
NORTH AMERICAN VERTICAL DATUM OF 1988

This map was produced to conform with the
National Geospatial Program US Topo Product Standard, 2011.
A metadata file associated with this product is draft version 0.6.19

WEST VIRGINIA

QUADRANGLE LOCATION

1	2	3
4		5
6	7	8

1 Lorado
2 Pilot Knob
3 Arnett
4 Oceana
5 McGraws
6 Baileysville
7 Pineville
8 Mullens

ADJOINING QUADRANGLES

ROAD CLASSIFICATION

Expressway
Secondary Hwy
Ramp
Local Connector
Local Road
4WD
Interstate Route
US Route
State Route

MATHENY, WV
2016

NSN. 7643016404197
NGA REF NO. USGSX24K70832