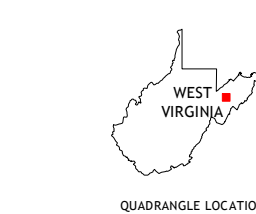
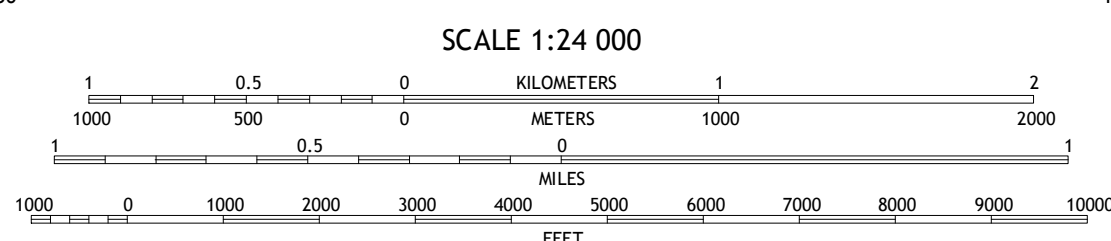
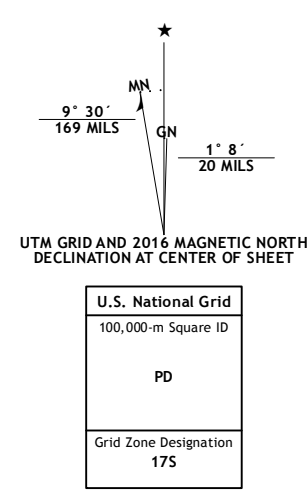


Produced by the United States Geological Survey
North American Datum of 1983 (NAD83)
World Geodetic System of 1984 (WGS84)
Projection and 1000-meter grid: Universal Transverse Mercator, Zone 17S
10 000-foot ticks: West Virginia Coordinate System of 1983 (north zone)



ROAD CLASSIFICATION
Expressway
Secondary Hwy
Ramp
Interstate Route
FS Primary Route
Local Connector
Local Road
4WD
US Route
FS Passenger Route
State Route
FS High Clearance Route

ADJOINING QUADRANGLES table with 8 cells containing numbers 1-8 and corresponding location names like 1 Mount Storm Lake, 2 Greenland Gap, etc.

Check with local Forest Service unit for current travel conditions and restrictions.

MAYSVILLE, WV 2016

