U.S. DEPARTMENT OF THE INTERIOR
U.S. GEOLOGICAL SURVEY

The National Map
US Topo

MCGRAWS QUADRANGLE
WEST VIRGINIA
7.5-MINUTE SERIES

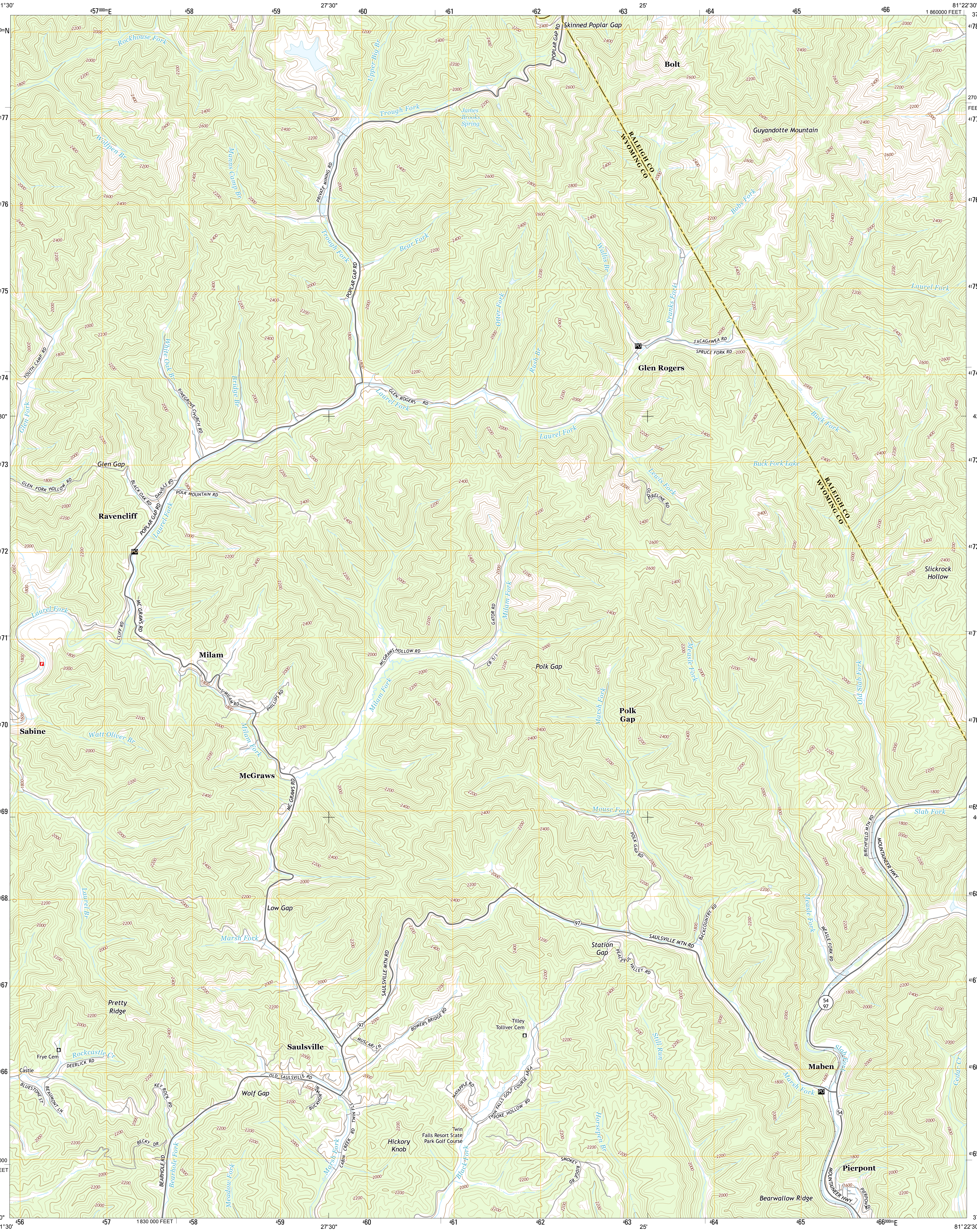
81°30'
37°45'
457000mE
458
459
27'30"
460
461
462
463
25'
464
465
466
1 860000 FEET
81°22'30"
4178000mN
4178
270 000
FEET
4177
4176
4175
4174
42'30"
4173
4172
4171
4170
4169
40'
4168
4167
4166
230 000
FEET
4165000mN
37°37'30"
456
457
1 830 000 FEET
466000mE
Rockhouse Fork
Upper Big Br
Skinned Poplar Gap
POPLAR GAP RD
Bolt
Trough Fork
James Brooks Spring
Wolfpen Br
Manns Camp Br
Guyandotte Mountain
RALEIGH CO
WYOMING CO
PRIVATE MINING RD
Bobs Fork
Bear Fork
Wallis Br
Otter Fork
Franks Fork
Laurel Fork
White Oak Br
SACAGAWEA RD
SPRUCE FORK RD
PO
YOUTH CAMP RD
Rush Br
Glen Rogers
Bridge Br
PINEGROVE CHURCH RD
GLEN ROGERS RD
Glen Fork
Buck Fork
Buck Fork Lake
Glen Gap
GLEN FORK HOLLOW RD
BLACK OAK RD
DANIELS RD
POLK MOUNTAIN RD
Lewis Fork
OLD FIRELINE RD
Ravencliff
Slickrock Hollow
MC GRAWS RD
CLIFF RD
GATOR RD
Milam Fork
Milam
MCGRAWS HOLLOW RD
CR-5/1
Polk Gap
F
S MILAM RD
PHILLIPS RD
Measle Fork
Old Slab Fork
Marsh Fork
Polk Gap
Sabine
Watt Oliver Br
McGraws
Mouse Fork
Slab Fork
BIRCHFIELD MTN RD
MOUNTAINEER HWY
POLK GAP RD
Laurel Br
Low Gap
97
SAULSVILLE MTN RD
BACKCOUNTRY RD
Station Gap
PEACEFUL VALLEY RD
MEASLE FORK RD
Pretty Ridge
54
97
BOWERS BRIDGE RD
Tilley Tolliver Cem
Still Run
Frye Cem
Rockcastle Cr
DEERLICK RD
MUSCARI LN
Saulsville
Castle
OLD SAULSVILLE RD
BLUESTONE ST
BEAUMONT LN
KEY ROCK RD
Wolf Gap
BUCKHORN DR
TWIN FLS RD
MAYAPPLE RD
TWIN FALLS GOLF COURSE AREA
POKE HOLLOW RD
Maben
Cedar Cr
Twin Falls Resort State Park Golf Course
Hickory Knob
BECKY DR
CABIN CREEK RD
Horsepen Br
Black Fork
BEARHOLE RD
Bearhole Fork
Meadow Fork
SMOKEY RIDGE RD
Pierpont
PIERPONT RD
Bearwallow Ridge

Produced by the United States Geological Survey
North American Datum of 1983 (NAD83)
World Geodetic System of 1984 (WGS84). Projection and
1 000-meter grid: Universal Transverse Mercator, Zone 17S
10 000-foot ticks: West Virginia Coordinate System of 1983
(south zone)

This map is not a legal document. Boundaries may be generalized for this map scale. Private lands within government reservations may not be shown. Obtain permission before entering private lands.

Imagery..NAIP, October 2011
Roads... HERE, ©2013
Names...GNIS, 2013
Hydrography....................National Hydrography Dataset, 2011
Contours............................National Elevation Dataset, 2005
Boundaries............Multiple sources; see metadata file 1972 - 2013

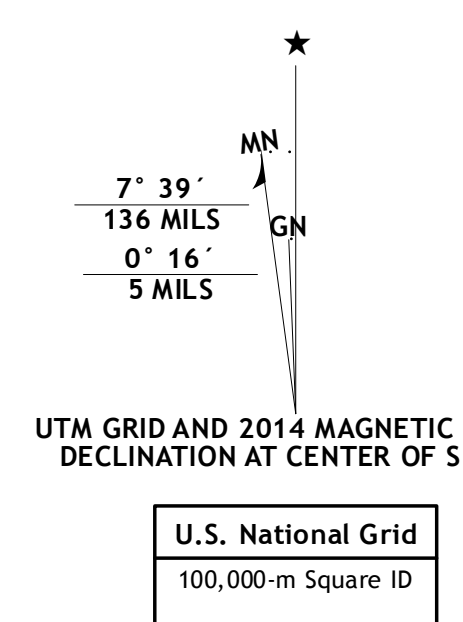
★
MN
GN
7° 39´
136 MILS
0° 16´
5 MILS

UTM GRID AND 2014 MAGNETIC NORTH
DECLINATION AT CENTER OF SHEET

U.S. National Grid
100,000-m Square ID
MB
Grid Zone Designation
17S

SCALE 1:24 000

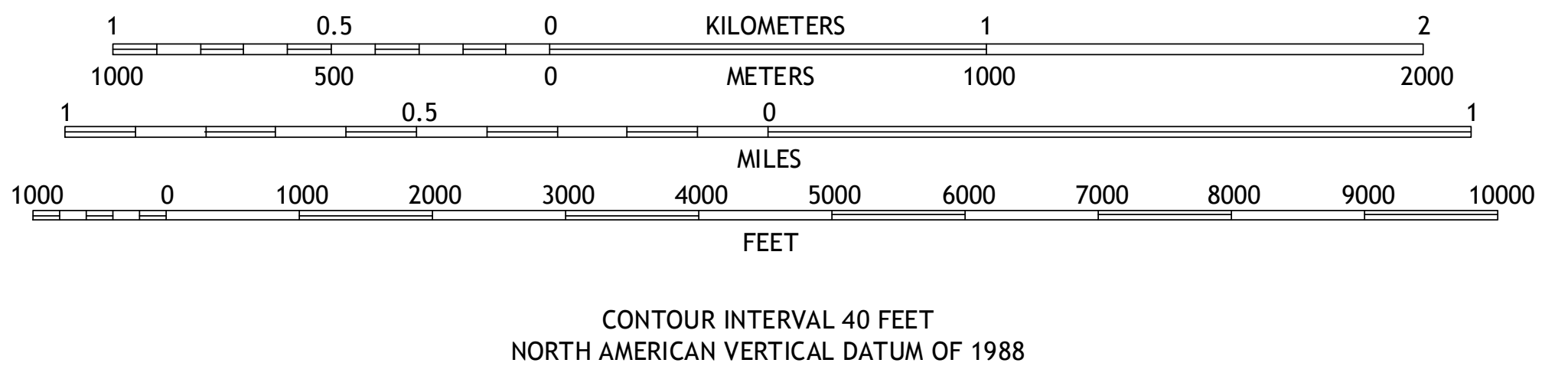
1
0.5
0
KILOMETERS
1
2
1000
500
0
METERS
1000
2000
1
0.5
0
MILES
1
1000
0
1000
2000
3000
4000
5000
6000
7000
8000
9000
10000
FEET

CONTOUR INTERVAL 40 FEET
NORTH AMERICAN VERTICAL DATUM OF 1988

This map was produced to conform with the
National Geospatial Program US Topo Product Standard, 2011.
A metadata file associated with this product is draft version 0.6.16

WEST VIRGINIA

QUADRANGLE LOCATION

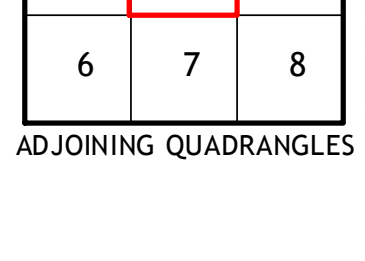

1 Pilot Knob
2 Arnett
3 Eccles
4 Matheny
5 Lester
6 Pineville
7 Mullens
8 Rhodell

ADJOINING QUADRANGLES

ROAD CLASSIFICATION

Expressway
Secondary Hwy
Ramp
Local Connector
Local Road
4WD
Interstate Route
US Route
State Route

MCGRAWS, WV
2014

NSN. 7643016404200
NGA REF NO. USGSX24K28389