U.S. DEPARTMENT OF THE INTERIOR
U. S. GEOLOGICAL SURVEY

MONTROSE QUADRANGLE
WEST VIRGINIA
7.5-MINUTE SERIES


ND PD
79°52'30"
39°07'30"
598000mE
1 870 000 FEET (NORTH)
600
50'
601
602
603
604
47'30"
605
606
607
2 320 000 FEET (SOUTH)
79°45'
4331000mN
4330
4329
220 000 FEET (NORTH)
4328
4327
5'
4326
4325
4324
4323
2'30"
4322
4321
740 000 FEET (SOUTH)
4320
4319
4318
770 000 FEET (SOUTH)
190 000 FEET (NORTH)
4318000mN
39°00'
2 290 000 FEET (SOUTH)
599
1 890 000 FEET (NORTH)
607000mE
Teter Creek
COUNTY HWY-26
Kirt
Mill Run
MIDWAY-KIRT
Teter Creek Lake
Pleasure Valley
Leading Creek
Left Fork Clover Run
Laurel Run
VALLEY FORK
Valley Fork
137
937
MONONGAHELA NATIONAL FOREST
COUNTY HWY-2
COUNTY HWY-11
COUNTY HWY-1
Haddix Run
219
South Branch
COUNTY HWY-4/1
SALT LICK
Saltlick Run
COUNTY HWY-219/18
Pond Lick Run
117
Polecat Knob
117C
Cherry Fork
East Fork Cherry Fork
Thorn Knob
Montrose
A ST
Leading Creek Primitive Baptist Cemetery
COUNTY HWY-219/2
LEFT FORK OF CHERRY
CANFIELD HOLW
Campfield Run
Panther Run
861
862
862C
861C
CHERRY FORK
CHERRY FRK
Baldlick Fork
861B
862B
Aarons Run
Brights Run
Hunting Camp Run
861A
Pleasant Mountain
Smith Crossing
WILMOTH RUN
Springstone Run
Grasslick Run
Little Laurel Run
Choke Trap Run
862A
COUNTY HWY-3
Wilmoth Run
PLEASANT RUN RD
Davis Lick
Tar Run
Pleasant Run
Slabcamp Run
COUNTY HWY-34
COUNTY HWY-7
Lazy Run
COUNTY HWY-3/1
COUNTY HWY-3/3
Elkins Speedway
Kerens Post Office
Kerens
CLIFTON-NAIL RUN
LOG LICK RUN RD
Clifton Run
772A
772
Pearcy Run
Horse Run
Bearlick Run

Produced by the United States Geological Survey
North American Datum of 1983 (NAD83)
World Geodetic System of 1984 (WGS84). Projection and
1 000-meter grid: Universal Transverse Mercator, Zone 17S
10 000-foot ticks: West Virginia Coordinate System of 1983
(south and north zones)

Imagery....NAIP, July 2009 - August 2009
Roads....©2006-2010 Tele Atlas
Roads within US Forest Service Lands....FSTopo Data
with limited Forest Service updates, 2009
Names....GNIS, 2009
Hydrography....National Hydrography Dataset, 2009
Contours....National Elevation Dataset, 2006

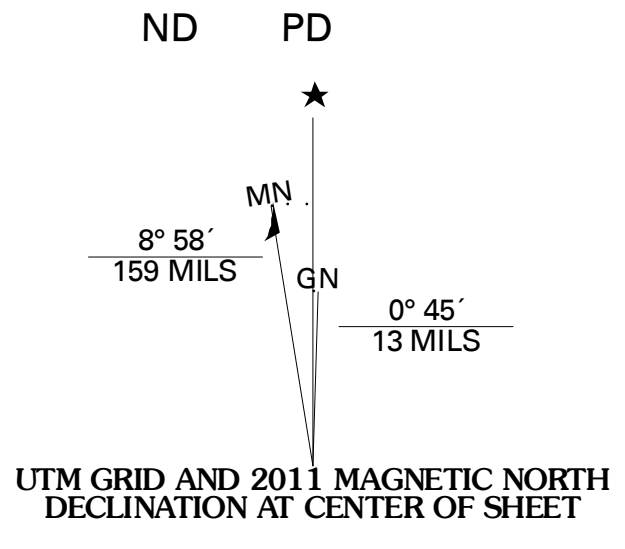
MN
GN
8° 58´
159 MILS
0° 45´
13 MILS

UTM GRID AND 2011 MAGNETIC NORTH DECLINATION AT CENTER OF SHEET

U.S. National Grid
100,000-m Square ID 6 00 ND | PD
Grid Zone Designation 17S

SCALE 1:24 000

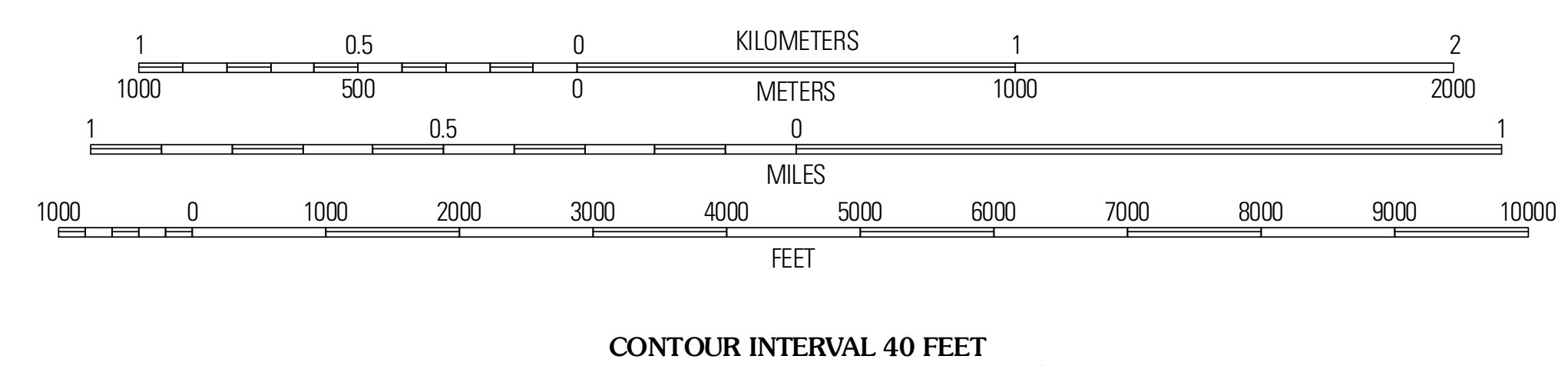
1
0.5
0
1
2
KILOMETERS
1000
500
0
1000
2000
METERS
1
0.5
0
1
MILES
1000
0
1000
2000
3000
4000
5000
6000
7000
8000
9000
10000
FEET

CONTOUR INTERVAL 40 FEET
NORTH AMERICAN VERTICAL DATUM OF 1988

This map was produced to conform with version 0.5.10 of the draft USGS Standards for 7.5-Minute Quadrangle Maps.
A metadata file associated with this product is draft version 0.5.13

WEST VIRGINIA

QUADRANGLE LOCATION

Nestorville	Colebank	Saint George
Belington	Montrose	Parsons
Junior	Elkins	Bowden

ADJOINING 7.5' QUADRANGLES

ROAD CLASSIFICATION

Interstate Route	═	State Route	═
US Route	═	Local Road	═
Ramp	━	4WD	- - - - - - -

Interstate Route
US Route
State Route
FS Primary Route
FS Passenger Route
FS High Clearance Route

Check with local Forest Service unit
for current travel conditions and restrictions.

MONTROSE, WV
2011