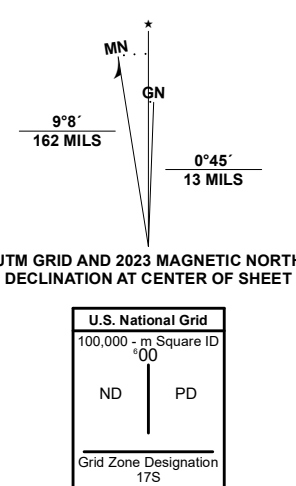
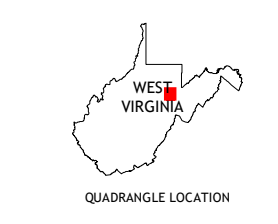


Produced by the United States Geological Survey  
North American Datum of 1983 (NAD83)  
World Geodetic System of 1984 (WGS84). Projection and 1 000-meter grid: Universal Transverse Mercator, Zone 17S  
This map is not a legal document. Boundaries may be generalized for this map scale. Private lands within government reservations may not be shown. Obtain permission before entering private lands.  
Imagery: N.A.I.P., September 2020 - September 2020  
Roads: U.S. Census Bureau, 2016 - 2016  
Roads within US Forest Service Lands: Data with limited Forest Service updates, 2013  
Names: National Hydrography Dataset, 2000 - 2022  
Hydrography: National Hydrography Dataset, 2000 - 2022  
Contours: National Elevation Dataset, 2021  
Boundaries: Multiple sources; see metadata file 2017 - 2022  
Wetlands: FWS National Wetlands Inventory 1976 - 1982



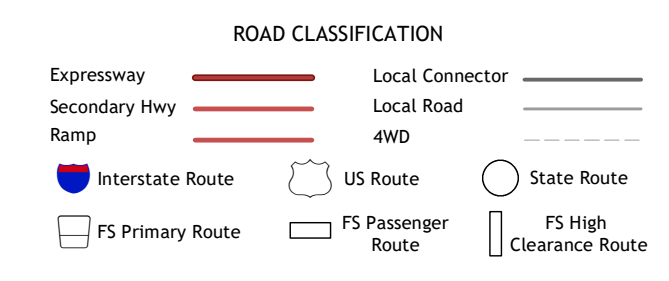
CONTOUR INTERVAL 40 FEET  
NORTH AMERICAN VERTICAL DATUM OF 1988  
This map was produced to conform with the National Geospatial Program US Topo Product Standard.



ADJOINING QUADRANGLES

1	2	3
4	5	6
7	8	

1 Nestorville  
2 Colebank  
3 Saint George  
4 Ballington  
5 Parsons  
6 Junior  
7 Elkins  
8 Bowden



Check with local Forest Service unit for current travel conditions and restrictions.

MONTROSE, WV  
2023

