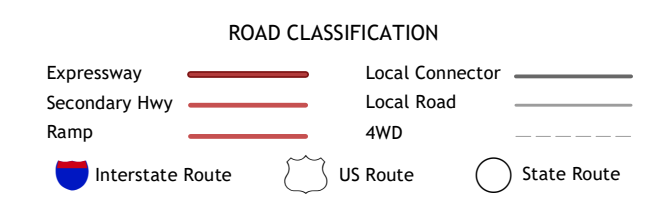
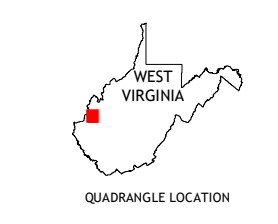
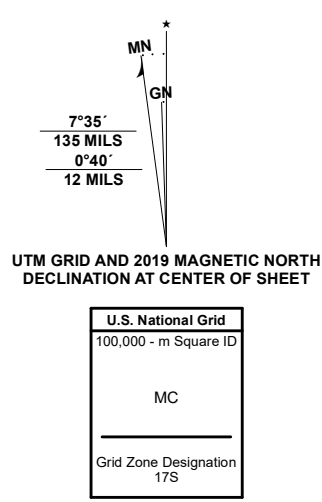


Produced by the United States Geological Survey North American Datum of 1983 (NAD83) World Geodetic System of 1984 (WGS84) Projection and 1 000-meter grid/Universal Transverse Mercator, Zone 17S This map is not a legal document. Boundaries within government reservations may not be shown. Obtain permission before entering private lands.



ADJOINING QUADRANGLES

1	2	3
4	5	6
7	8	9

1 Apple Grove
2 Robertsburg
3 Glenwood
4 Winfield
5 Milton
6 Hurricane
7 Scott Depot

MOUNT OLIVE, WV 2019

