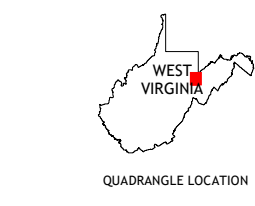
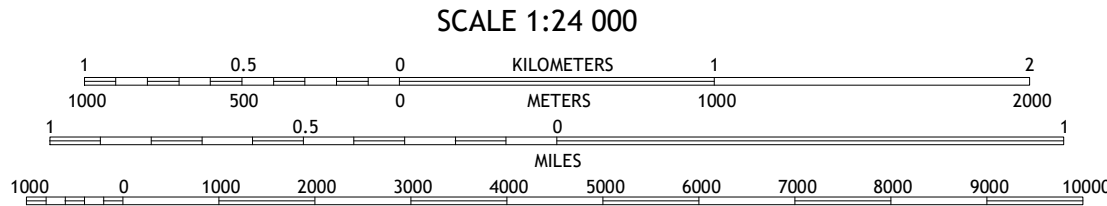
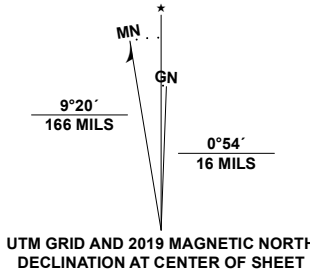


Produced by the United States Geological Survey  
North American Datum of 1983 (NAD83)  
World Geodetic System of 1984 (WGS84). Projection and  
1 000-meter grid: Universal Transverse Mercator, Zone 17S  
This map is not a legal document. Boundaries may be  
generalized for this map scale. Private lands within government  
reservations may not be shown. Obtain permission before  
entering private lands.

Imagery.....NAIP, Not Available  
Roads.....U.S. Census Bureau, Not Available  
Roads within US Forest Service Lands.....FS Topo Data  
Names.....with limited Forest Service updates, 2013  
Hydrography.....National Hydrography Dataset, 2003  
Contours.....National Elevation Dataset, 2006  
Boundaries.....Multiple sources; see metadata file 2017 - 2018  
Wetlands.....FWS National Wetlands Inventory 1976 - 2009



1	2	3
4	5	6
7	8	9

ADJOINING QUADRANGLES

1 Saint George  
2 Lead Mine  
3 Davis  
4 Parsons  
5 Blackwater Falls  
6 Bowden  
7 Harman  
8 Laneville

ROAD CLASSIFICATION	
Expressway	Local Connector
Secondary Hwy	Local Road
Ramp	4WD
Interstate Route	US Route
FS Primary Route	FS Passenger Route
	FS High Clearance Route

Check with local Forest Service unit  
for current travel conditions and restrictions.

MOZARK MOUNTAIN, WV  
2019

