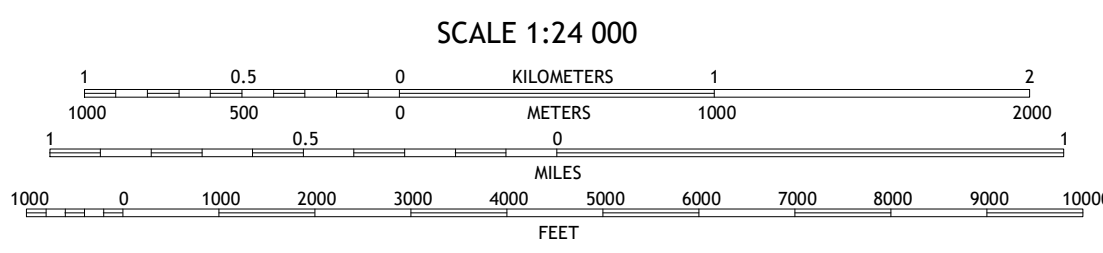
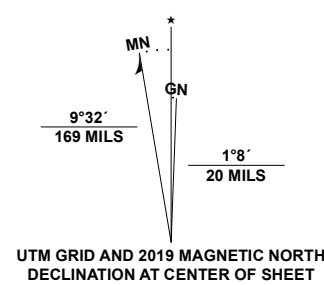


Produced by the United States Geological Survey

North American Datum of 1983 (NAD83) World Geodetic System of 1984 (WGS84) Projection and 1 000-meter grid-Universal Transverse Mercator, Zone 17S This map is not a legal document. Boundaries may be generalized for this map scale. Private lands within government reservations may not be shown. Obtain permission before entering private lands.

Imagery: N.A.I.P., September 2016 - October 2016
Roads: within US Forest Service Lands, 2016 Data with limited Forest Service updates, 2016
Names: GNS, 1980 - 2011
Hydrography: National Hydrography Dataset, 2002 - 2019
Contours: National Elevation Dataset, 2018
Boundaries: Multiple sources; see metadata file 2017 - 2018
Wetlands: FWS National Wetlands Inventory 1982



SCALE 1:24 000

CONTOUR INTERVAL 40 FEET NORTH AMERICAN VERTICAL DATUM OF 1988

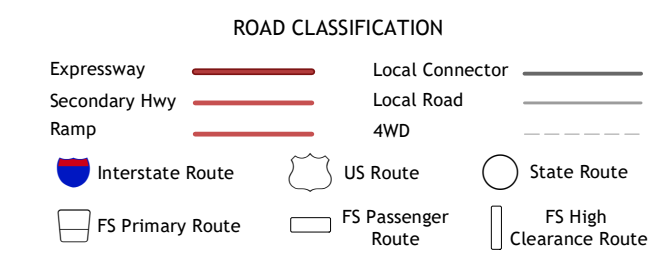
This map was produced to conform with the National Geospatial Program US Topo Product Standard, 2011. A metadata file associated with this product is draft version 0.6.18



ADJOINING QUADRANGLES

1	2	3
4	5	6
7	8	

1 Hopeville
2 Petersburg West
3 Petersburg East
4 Upper Tract
5 Millam
6 Franklin
7 Fort Seybert
8 Cow Knob



Check with local Forest Service unit for current travel conditions and restrictions.

MOZER, WV 2019

