U.S. DEPARTMENT OF THE INTERIOR
U. S. GEOLOGICAL SURVEY

The National Map
US Topo

MULLENS QUADRANGLE
WEST VIRGINIA
7.5-MINUTE SERIES


81°30'
37°37'30"
27'30"
25'
81°22'30"
1 850 000 FEET
456000mE
457
458
459
460
461
462
463
464
465
466
4164000mN
4163
4162
4161
4160
4159
4158
4157
4156
4155
4154
4153
4152
4151000mN
35'
32'30"
220 000 FEET
190 000 FEET
37°30'
1 830 000 FEET
466000mE
Newfound
Bearhole Fork
Goode Branch
BUCKHANNON FORK RD
Meadow Fork
Marsh Fork
Black Fork
PARK RD 801
Dixon Branch
Brushy Ridge
Cabin Creek
Jackson Branch
Halsey Branch
Bower Cemetery
Bearpen Branch
Still Run
Zack Fork
Bower Branch
Slab Fork
Otsego
OTSEGO RD
Slab Fork-Otsego Dam
Nuriva
TRACE ST
Cabin Creek Ridge
Bill Branch
Sugar Run
Farley Branch
BOWERS RIDGE RD
PHILLIPS HOLLOW RD
Jims Branch
CABIN CREEK RD
Workman Branch
Lost Branch
Mullens
Guyandotte River
New Richmond
Joe Branch
Itmann
Elmore
Wyco Number Two Refuse Embankment Dam
Joes Branch Refuse Impoundment Dam
Joes Branch Refuse Impoundment
Long Branch
BELL SCHOOL HOUSE RD
Barkers Creek
Tralee
LANES LN
Big Hollow
Hickory Branch
Alpoca
Alpoca Post Office
ALPOCA CAMP RD
Bud
Cedar Branch
Pinnacle Creek
SULPHUR BRANCH RD
Smith Branch
Little White Oak Creek
Micajah Ridge
Green Ridge
Hickory Ridge Cemetery
BAD MOUNTAIN RD
BOBS BRANCH RD
George Branch
Sulphur Branch
Jenny Branch
Laurel Branch
Spider Creek
Spider Ridge
HERNDON HTS
10
16
54
97

Produced by the United States Geological Survey
North American Datum of 1983 (NAD83)
World Geodetic System of 1984 (WGS84). Projection and
1 000-meter grid: Universal Transverse Mercator, Zone 17S
10 000-foot ticks: West Virginia Coordinate System of 1983
(south zone)

Imagery........................NAIP, July 2009
Roads........................©2006-2010 Tele Atlas
Names........................GNIS, 2009
Hydrography..........National Hydrography Dataset, 2009
Contours..........National Elevation Dataset, 2005

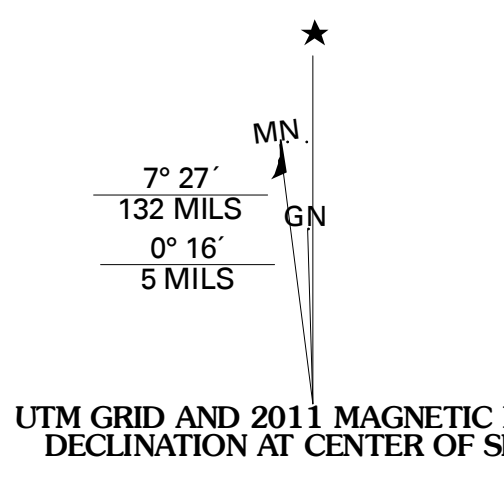
MN
GN
7° 27´
132 MILS
0° 16´
5 MILS

UTM GRID AND 2011 MAGNETIC NORTH
DECLINATION AT CENTER OF SHEET

U.S. National Grid
100,000-m Square ID MB
Grid Zone Designation 17S

SCALE 1:24 000

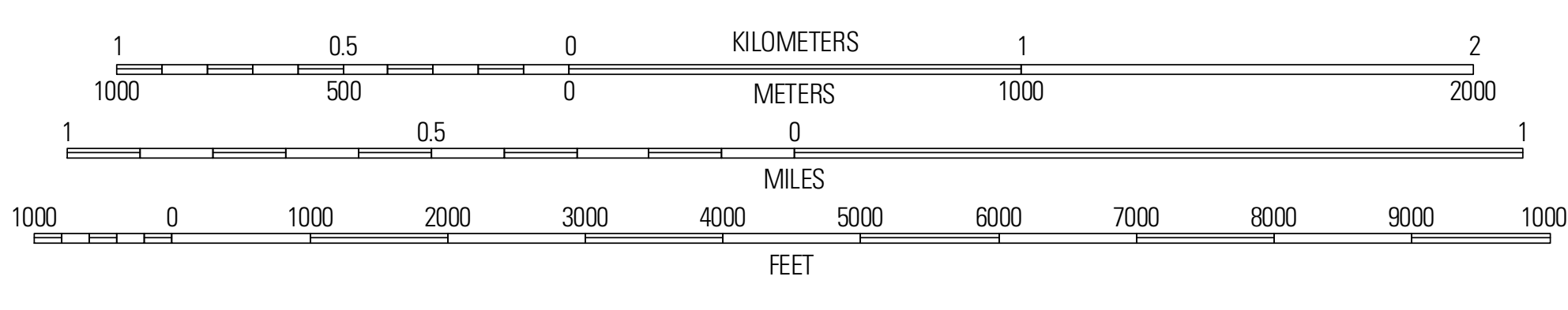
KILOMETERS
1
0.5
0
1
2
METERS
1000
500
0
1000
2000
MILES
1
0.5
0
1
FEET
1000
0
1000
2000
3000
4000
5000
6000
7000
8000
9000
10000

CONTOUR INTERVAL 40 FEET
NORTH AMERICAN VERTICAL DATUM OF 1988

This map was produced to conform with version 0.5.10 of the
draft USGS Standards for 7.5-Minute Quadrangle Maps.
A metadata file associated with this product is draft version 0.5.11

WEST VIRGINIA

QUADRANGLE LOCATION

Matheny	McGraws	Lester
Pineville	**Mullens**	Rhodell
Welch	Keystone	Crumpler

ADJOINING 7.5' QUADRANGLES

ROAD CLASSIFICATION

Interstate Route	State Route
US Route	Local Road
Ramp	4WD

Interstate Route US Route State Route

MULLENS, WV
2011