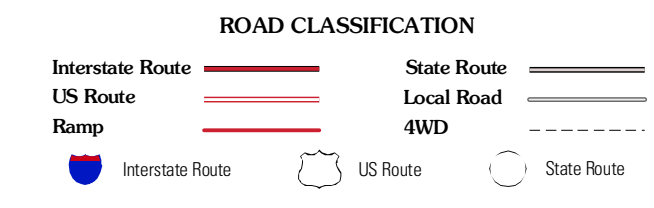
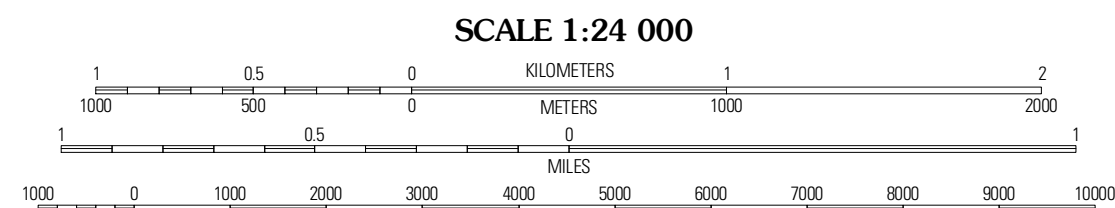
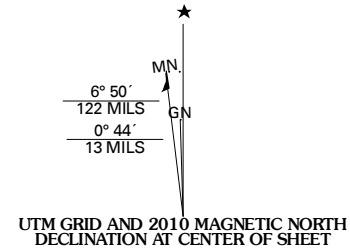




Produced by the United States Geological Survey  
North American Datum of 1983 (NAD83)  
World Geodetic System of 1984 (WGS84). Projection and  
1 000-meter grid: Universal Transverse Mercator, Zone 17S  
(south zone)



QUADRANGLE LOCATION

Wilsondale	Trace	Chapmanville
Naugatuck	Myrtle	Holden
Williamson	Dubarton	Barnabus

ADJOINING 7.5 QUADRANGLES

UTM GRID AND 2011 MAGNETIC NORTH DECLINATION AT CENTER OF SHEET

U.S. National Grid	100,000m Scale III
100	
LB	MB
Grid Zone Designation	17S

CONTOUR INTERVAL 40 FEET  
NORTH AMERICAN VERTICAL DATUM OF 1988  
This map was produced to conform with version 0.5.10 of the  
draft USGS Standards for 7.5-Minute Quadrangle Maps.  
A metadata file associated with this product is draft version 0.5.11