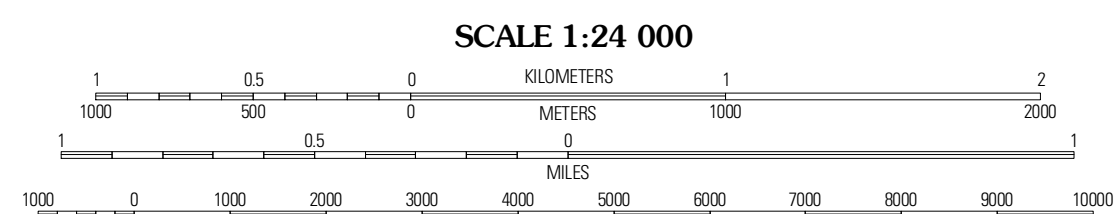
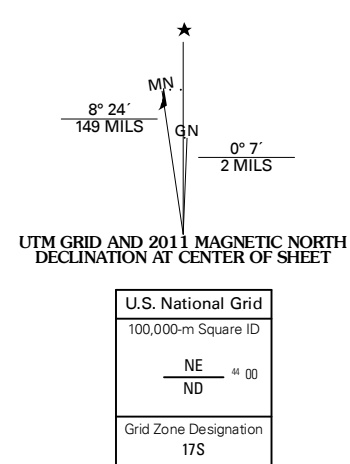




Produced by the United States Geological Survey  
North American Datum of 1983 (NAD83)  
World Geodetic System of 1984 (WGS84) Projection and  
1 000-meter grid: Universal Transverse Mercator, Zone 17S  
10 000-foot ticks: West Virginia Coordinate System of 1983  
(north zone) and Ohio Coordinate System of 1983  
(south zone)

Imagery:.....NAIP, June 2009 - September 2009  
Roads:.....S2006-2010 Tele Atlas  
Names:.....GNIS, 2009  
Hydrography:.....National Hydrography Dataset, 2009  
Contours:.....National Elevation Dataset, 2004



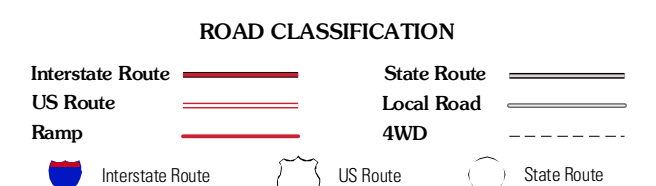
CONTOUR INTERVAL 20 FEET  
NORTH AMERICAN VERTICAL DATUM OF 1988  
This map was produced to conform with version 0.5.10 of the  
draft USGS Standards for 7.5-Minute Quadrangle Maps.  
A metadata file associated with this product is draft version 0.5.11



QUADRANGLE LOCATION

Cameron	Powhatan Point	Glen Easton
Round Bottom	New Martinsville	Wileyville
Paden City	Porters Falls	Blue Grove

ADJOINING 7.5 QUADRANGLES



NEW MARTINSVILLE, WV-OH  
2011