U.S. DEPARTMENT OF THE INTERIOR
U.S. GEOLOGICAL SURVEY

NEWTON QUADRANGLE
WEST VIRGINIA
7.5-MINUTE SERIES

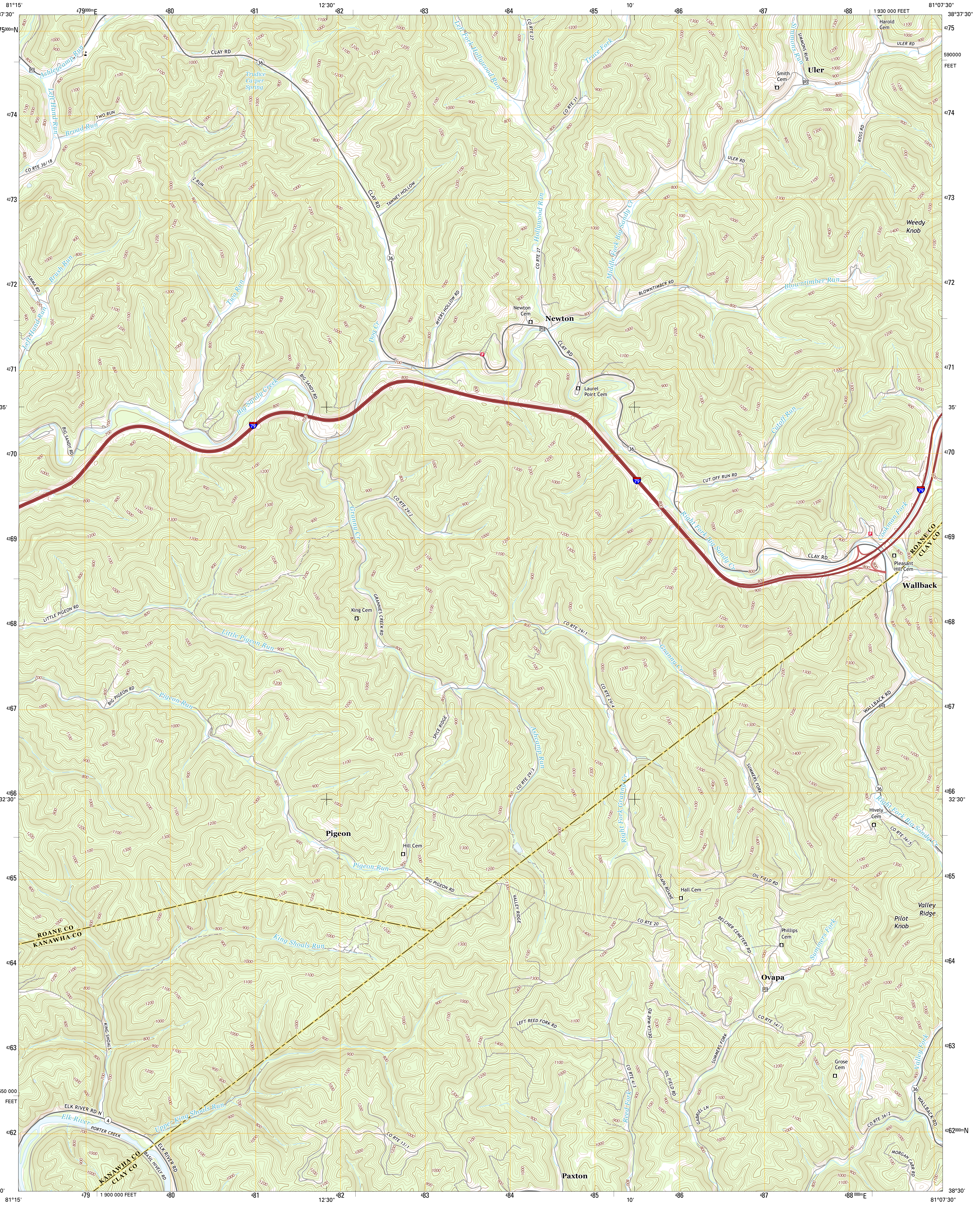
81°15'
38°37'30"
479000mE
480
481
12'30"
482
483
484
485
10'
486
487
488
1 930 000 FEET
81°07'30"
38°37'30"
4275000mN
590000 FEET
Ashleycamp Run
Left Hand Run
Broad Run
TWO RUN
CLAY RD
36
Trudice Carper Spring
CO RTE 36/18
2 RUN
TAWNEY HOLLOW
Left Fork Hollywood Run
CO RTE 27
Trace Fork
CO RTE 31
Simmons Run
SIMMONS RUN
Harold Cem
ULER RD
Smith Cem
Uler
ROSS RD
Hollywood Run
Middle Fork Big Sandy Cr
Weedy Knob
AMMA RD
Brush Run
Two Run
Left Hand Run
MYERS HOLLOW RD
Dog Cr
Newton Cem
Newton
BLOWNTIMBER RD
Blowntimber Run
Laurel Point Cem
35'
Big Sandy Creek
BIG SANDY RD
79
Cutoff Run
CUT OFF RUN RD
CO RTE 29/2
Granny Cr
Right Fork Big Sandy Cr
Cookman Fork
CLAY RD
ROANE CO
CLAY CO
Pleasant Hill Cem
Wallback
LITTLE PIGEON RD
King Cem
GRANNIES CREEK RD
Little Pigeon Run
CO RTE 29/1
Granny Cr
BIG PIGEON RD
Pigeon Run
CO RTE 29/4
Ashcamp Run
SPICE RIDGE
WALLBACK RD
SUMMERS FORK
32'30"
CO RTE 29/3
Right Fork Granny Cr
Right Fork Big Sandy Cr
Hively Cem
CO RTE 36/5
Pigeon
Hill Cem
Pigeon Run
BIG PIGEON RD
VALLEY RIDGE
OVAPA-ROANE
Hall Cem
OIL FIELD RD
CO RTE 20
BELCHER CEMETERY RD
Phillips Cem
Summers Fork
Valley Ridge
Pilot Knob
ROANE CO
KANAWHA CO
King Shoals Run
Ovapa
LEFT REED FORK RD
DELLA MAE RD
CO RTE 14/1
KING SHOALS
SUMMERS FORK
CO RTE 4/3
OIL FIELD RD
Grose Cem
Valley Fork
Reed Fork
GABRIEL LN
550 000 FEET
ELK RIVER RD N
4
Elk River
PORTER CREEK
Upper King Shoals Run
CO RTE 13/1
CO RTE 36/2
WALLBACK RD
MORGAN CARR RD
KANAWHA CO
CLAY CO
BASIL HIVELY RD
ELK RIVER RD
Paxton
4262000mN
38°30'
81°15'
479
1 900 000 FEET
480
481
12'30"
482
483
484
485
10'
486
487
488000mE
38°30'
81°07'30"

Produced by the United States Geological Survey
North American Datum of 1983 (NAD83)
World Geodetic System of 1984 (WGS84). Projection and
1 000-meter grid: Universal Transverse Mercator, Zone 17S
10 000-foot ticks: West Virginia Coordinate System of 1983 (south zone)

This map is not a legal document. Boundaries may be generalized for this map scale. Private lands within government reservations may not be shown. Obtain permission before entering private lands.

Imagery...NAIP, December 2014
Roads.............................. U.S. Census Bureau, 2015 - 2016
Names...GNIS, 2016
Hydrography....................National Hydrography Dataset, 2014
Contours...........................National Elevation Dataset, 2006
Boundaries............Multiple sources; see metadata file 1972 - 2016

Wetlands.........FWS National Wetlands Inventory 1977 - 2014


MN
GN
8° 3´
143 MILS
0° 7´
2 MILS

UTM GRID AND 2016 MAGNETIC NORTH DECLINATION AT CENTER OF SHEET

U.S. National Grid
100,000-m Square ID
MC
Grid Zone Designation
17S

SCALE 1:24 000

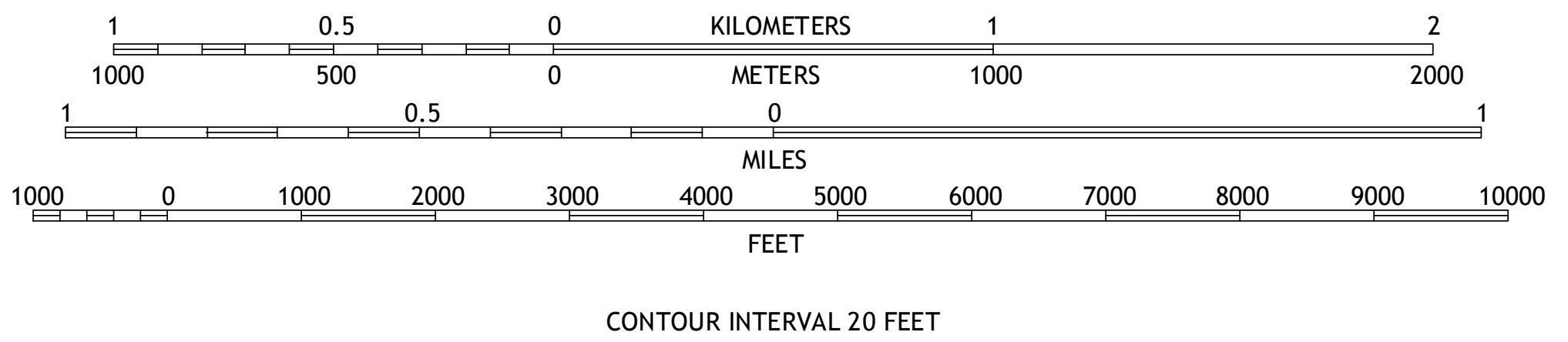
1
0.5
0
KILOMETERS
1
2
1000
500
0
METERS
1000
2000
1
0.5
0
MILES
1
1000
0
1000
2000
3000
4000
5000
6000
7000
8000
9000
10000
FEET

CONTOUR INTERVAL 20 FEET
NORTH AMERICAN VERTICAL DATUM OF 1988

This map was produced to conform with the
National Geospatial Program US Topo Product Standard, 2011.
A metadata file associated with this product is draft version 0.6.19

WEST VIRGINIA

QUADRANGLE LOCATION

ROAD CLASSIFICATION

Expressway
Secondary Hwy
Ramp
Local Connector
Local Road
4WD
Interstate Route
US Route
State Route

1	2	3
4		5
6	7	8

ADJOINING QUADRANGLES

1 Looneyville
2 Tariff
3 Chloe
4 Clio
5 Ivydale
6 Clendenin
7 Elkhurst
8 Clay

NEWTON, WV
2016

NSN. 7643016404235
NGA REF NO. USGSX24K32006