USGS
science for a changing world

U.S. DEPARTMENT OF THE INTERIOR
U. S. GEOLOGICAL SURVEY

The National Map
US Topo

OCEANA QUADRANGLE
WEST VIRGINIA
7.5-MINUTE SERIES


81°45'
37°45'
4340000mE
435
436
437
42'30"
438
439
440
441
40'
442
1 780 000 FEET
443
444
81°37'30"
4178000mN
4177
4176
4175
4174
4173
4172
4171
4170
4169
4168
4167
4166
4165000mN
270 000 FEET
230 000 FEET
1 760 000 FEET
37°37'30"
4440000mE
Beech Branch
BEECH BRANCH RD
Joe Branch
10
Toney Fork
Huff Creek
Sugarcamp Branch
Campus
Cyclone
Lacoma
Road Branch
ROAD FORK RD
Riggins Branch
Slickrock Branch
Longlick Branch
Dingess Fork
Cub Trace Branch
Paynter Branch
Dave Branch
Elk Trace Branch
ELK CREEK RD
Upper Gap
Huff Mountain
Dry Branch
Lower Gap
Oldhouse Branch
Upper Road Branch
Lynco Number Two Lake
Lower Road Branch Lynco Number Two Dam
Lynco
Lower Road Branch
Rockhouse Branch
CO HWY 11/01
Big Cub Creek
Burning Rock
Burning Rock Lookout Tower
LYNCO RD
Lillyhaven
Clear Fork
Laurel Fork
Coal Mountain Post Office
Upper Sturgeon Branch
Reedy Branch
Jacob Cook Branch
Bens Branch
Lillydale
Clay Branch
Coal Mountain
Coal Mountain Number 9b Mine Refuse Disposal Dam
McDonald Fork
Barn Hollow
Toler Hollow
971
MC DONALD HOLLOW RD
McDonald Mill Creek
STRIP MINE RD
TOLER HOLLOW RD
Little Branch
SHANNON MILL BRANCH RD
REEDY CREEK RD
Walls Branch
Cedar Creek
CEDAR CREEK RD
Doublecamp Branch
McDonald Mill Creek
Elklick Branch
ELK LICK RD
Clear Fork
Clear Fork Post Office
Uno
Reedy Branch

Produced by the United States Geological Survey
North American Datum of 1983 (NAD83)
World Geodetic System of 1984 (WGS84). Projection and
1 000-meter grid: Universal Transverse Mercator, Zone 17S
10 000-foot ticks: West Virginia Coordinate System of 1983
(south zone)

Imagery...............................NAIP, July 2009 - October 2009
Roads...©2006-2010 Tele Atlas
Names...GNIS, 2009
Hydrography.................National Hydrography Dataset, 2009
Contours...........................National Elevation Dataset, 2005

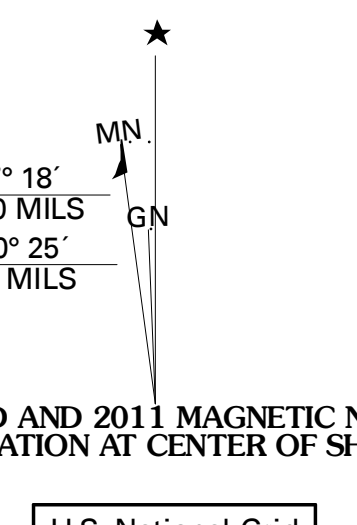
MN
GN
7° 18´
130 MILS
0° 25´
7 MILS

UTM GRID AND 2011 MAGNETIC NORTH DECLINATION AT CENTER OF SHEET

U.S. National Grid
100,000-m Square ID MB
Grid Zone Designation 17S

SCALE 1:24 000

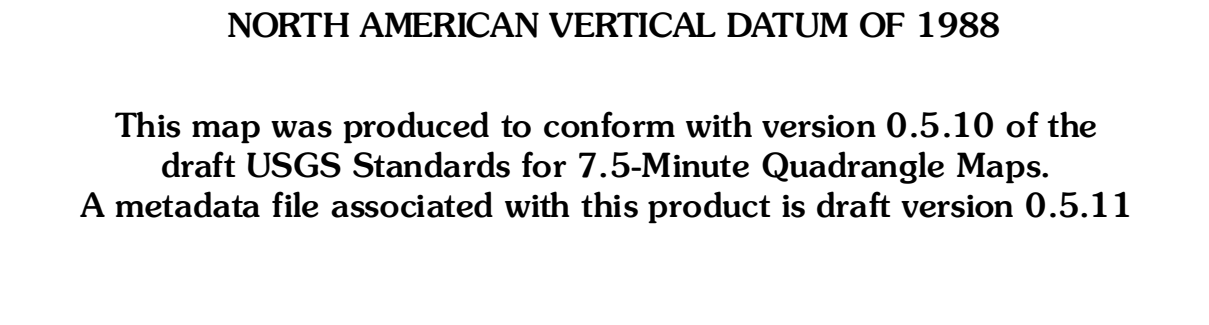
1
0.5
0
KILOMETERS
1
2
1000
500
0
METERS
1000
2000
1
0.5
0
MILES
1
1000
0
1000
2000
3000
4000
5000
6000
7000
8000
9000
10000
FEET

CONTOUR INTERVAL 40 FEET
NORTH AMERICAN VERTICAL DATUM OF 1988

This map was produced to conform with version 0.5.10 of the
draft USGS Standards for 7.5-Minute Quadrangle Maps.
A metadata file associated with this product is draft version 0.5.11

WEST VIRGINIA

QUADRANGLE LOCATION

Amherstdale	Lorado	Pilot Knob
Mallory	Oceana	Matheny
Gilbert	Baileysville	Pineville

ADJOINING 7.5' QUADRANGLES

ROAD CLASSIFICATION

Interstate Route		State Route	
US Route		Local Road	
Ramp		4WD	- - - - - -

Interstate Route US Route State Route

OCEANA, WV
2011