U.S. DEPARTMENT OF THE INTERIOR
U.S. GEOLOGICAL SURVEY

The National Map
US Topo

OCEANA QUADRANGLE
WEST VIRGINIA
7.5-MINUTE SERIES

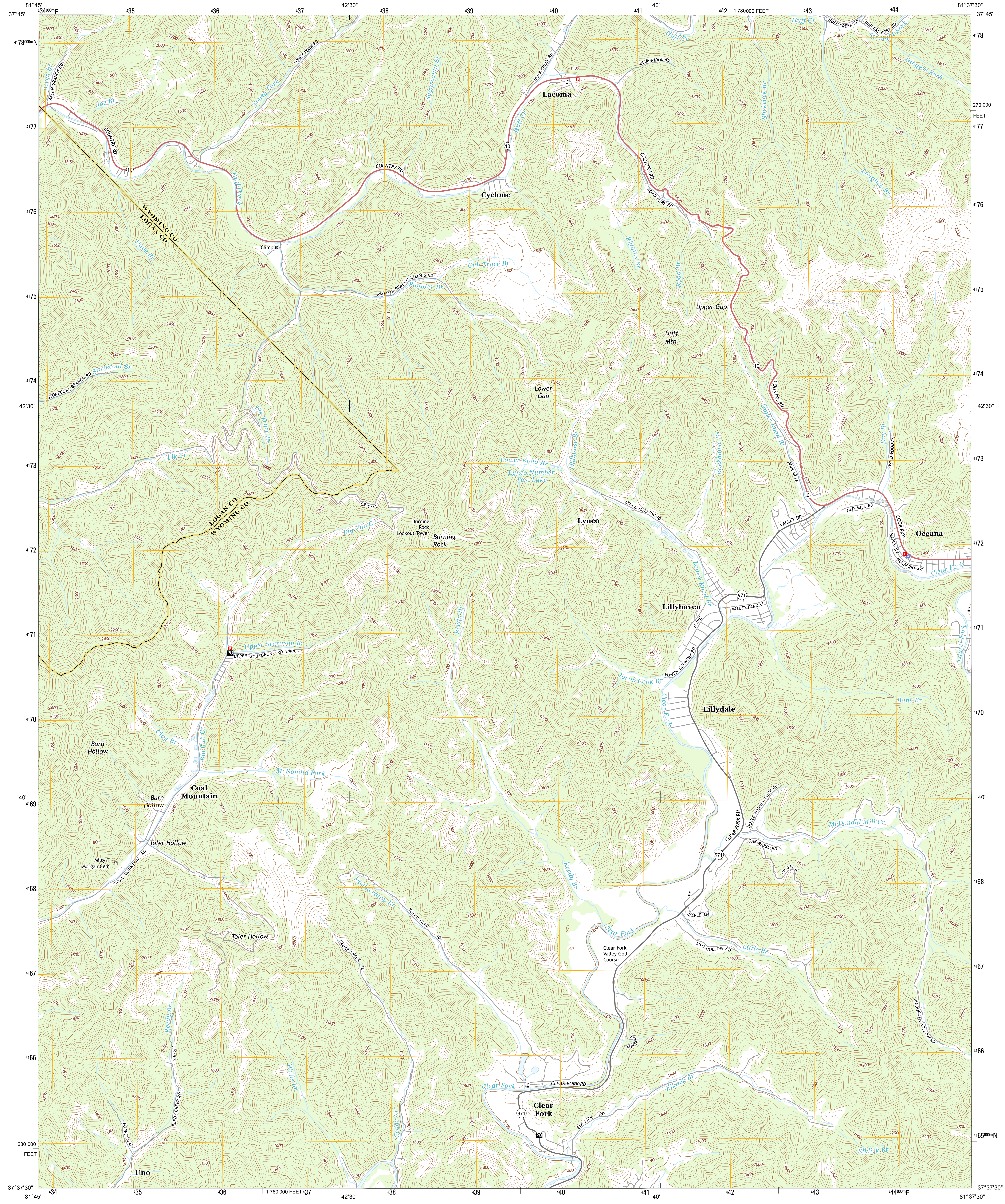
81°45'
37°45'
434000mE
435
436
437
42'30"
438
439
440
441
40'
442
1 780000 FEET
443
444
81°37'30"
4178000mN
4177
4176
4175
4174
4173
4172
4171
4170
4169
4168
4167
4166
4165000mN
270 000 FEET
230 000 FEET
42'30"
40'
37°37'30"
1 760 000 FEET
444000mE
Beech Br
BEECH BRANCH RD
Joe Br
Toney Fork
TONEY FORK RD
Sugarcamp Br
COUNTRY RD
10
Huff Creek
Huff Cr
HUFF CREEK RD
Lacoma
BLUE RIDGE RD
Slickrock Br
Straight Fork
DINGESS FORK RD
Dingess Fork
Cyclone
Campus
WYOMING CO
LOGAN CO
Dave Br
Cub Trace Br
PAYNTER BRANCH CAMPUS RD
Paynter Br
ROAD FORK RD
Riggins Br
Road Br
Longlick Br
Upper Gap
Huff Mtn
Stonecoal Br
STONECOAL BRANCH RD
Elk Trace Br
Lower Gap
Elk Cr
Oldhouse Br
Rockhouse Br
Upper Road Br
Dry Br
WILDWOOD LN
POPLAR LN
Lower Road Br
Lynco Number Two Lake
LYNCO HOLLOW RD
CR-11/1
Burning Rock Lookout Tower
Burning Rock
Big Cub Cr
Lynco
VALLEY DR
OLD MILL RD
COOK PKY
MAPLE AVE
MULBERRY ST
Oceana
Clear Fork
Lower Road Br
971
VALLEY PARK ST
N AVE
Lillyhaven
Laurel Fork
Reedy Br
Upper Sturgeon Br
UPPER STURGEON RD UPPR
HAVEN COUNTRY RD
Jacob Cook Br
Lillydale
Bans Br
Clay Br
Big Cub Cr
Barn Hollow
McDonald Fork
Coal Mountain
Barn Hollow
Toler Hollow
Milty T Morgan Cem
COAL MOUNTAIN RD
DOYLE RODNEY COOK RD
McDonald Mill Cr
CLEAR FORK RD
OAK RIDGE RD
CR-971/8
Doublecamp Br
TOLER FARM RD
Toler Hollow
CEDAR CREEK RD
MAPLE LN
SILO HOLLOW RD
Little Br
Clear Fork Valley Golf Course
MCDONALD HOLLOW RD
Reedy Br
CR-613
REEDY CREEK RD
FOREST GAP
Walls Br
Cedar Cr
SUNSET DR
CLEAR FORK RD
Elklick Br
Clear Fork
ELK LICK RD
PO
Uno
Elklick Br

Produced by the United States Geological Survey
North American Datum of 1983 (NAD83)
World Geodetic System of 1984 (WGS84). Projection and
1 000-meter grid: Universal Transverse Mercator, Zone 17S
10 000-foot ticks: West Virginia Coordinate System of 1983
(south zone)

This map is not a legal document. Boundaries may be generalized for this map scale. Private lands within government reservations may not be shown. Obtain permission before entering private lands.

Imagery.................................NAIP, July 2011 - August 2011
Roads...HERE, ©2013
Names...GNIS, 2013
Hydrography....................National Hydrography Dataset, 2011
Contours...........................National Elevation Dataset, 2005
Boundaries............Multiple sources; see metadata file 1972 - 2013

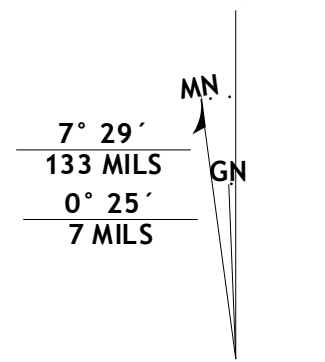
MN
GN
7° 29´
133 MILS
0° 25´
7 MILS

UTM GRID AND 2014 MAGNETIC NORTH DECLINATION AT CENTER OF SHEET

U.S. National Grid
100,000-m Square ID MB
Grid Zone Designation 17S

SCALE 1:24 000

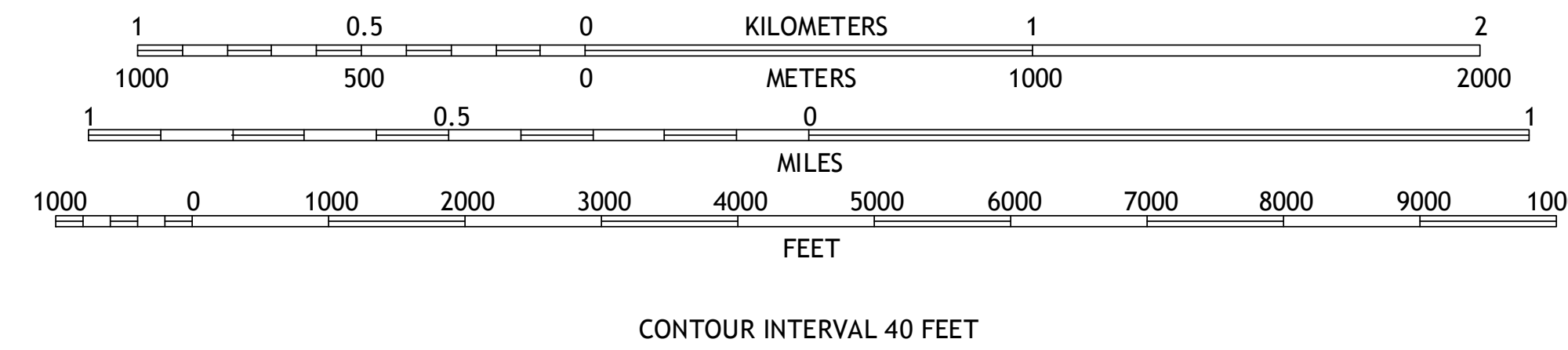
1
0.5
0
KILOMETERS
1
2
1000
500
0
METERS
1000
2000
1
0.5
0
MILES
1
1000
0
1000
2000
3000
4000
5000
6000
7000
8000
9000
10000
FEET

CONTOUR INTERVAL 40 FEET
NORTH AMERICAN VERTICAL DATUM OF 1988

This map was produced to conform with the
National Geospatial Program US Topo Product Standard, 2011.
A metadata file associated with this product is draft version 0.6.16

WEST VIRGINIA
QUADRANGLE LOCATION

1	2	3
4		5
6	7	8

ADJOINING QUADRANGLES

1 Amherstdale
2 Lorado
3 Pilot Knob
4 Mallory
5 Matheny
6 Gilbert
7 Baileysville
8 Pineville

ROAD CLASSIFICATION

Expressway		Local Connector	
Secondary Hwy		Local Road	
Ramp		4WD	

Interstate Route US Route State Route

OCEANA, WV
2014

NSN. 7643016404243
NGA REF NO. USGSX24K32868