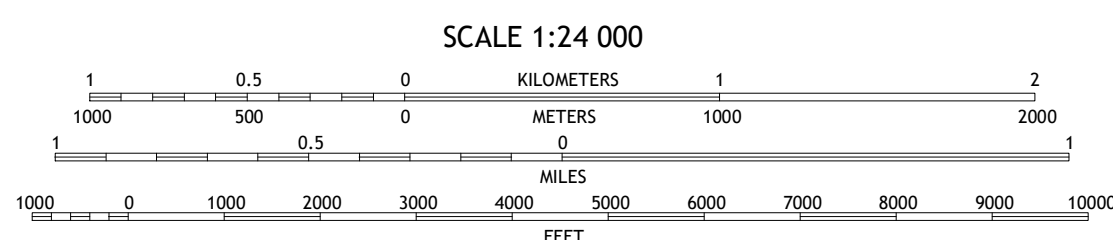
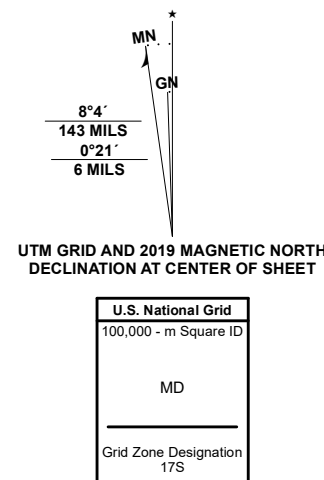


Produced by the United States Geological Survey North American Datum of 1983 (NAD83) World Geodetic System of 1984 (WGS84) Projection and 1 000-meter grid/Universal Transverse Mercator, Zone 17S This map is not a legal document. Boundaries may be generalized for this map scale. Private lands within government reservations may not be shown. Obtain permission before entering private lands.

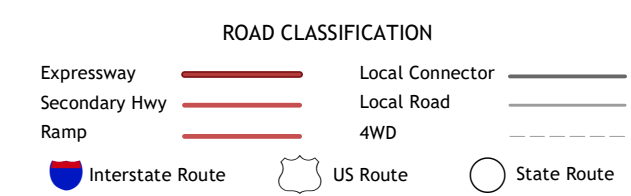
Imagery: NAIP, August 2015 - October 2015 U.S. Census Bureau, 2016 GNS, 1979 - 2019 Hydrography: National Hydrography Dataset, 2002 Contours: National Elevation Dataset, 2004 Boundaries: Multiple sources; see metadata file 2017 - 2018 Public Land Survey System: BLM, 2017 Wetlands: FWS National Wetlands Inventory 1986 - 2014



ADJOINING QUADRANGLES

1	2	3
4	5	6
7	8	

1 Watertown
2 Fleming
3 Marietta
4 Little Hocking
5 Valley Mills
6 Lubeck
7 South Parkersburg
8 Kanawha



CONTOUR INTERVAL 20 FEET NORTH AMERICAN VERTICAL DATUM OF 1988 This map was produced to conform with the National Geospatial Program US Topo Product Standard, 2011. A metadata file associated with this product is draft version 0.6.18

