

Produced by the United States Geological Survey North American Datum of 1983 (NAD83) World Geodetic System of 1984 (WGS84) Projection and 1 000-foot grid: Universal Transverse Mercator, Zone 17S 10 000-foot ticks: West Virginia Coordinate System of 1983 (south zone)

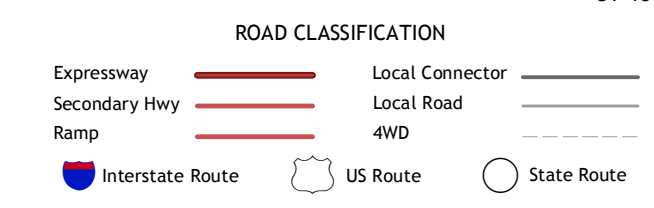
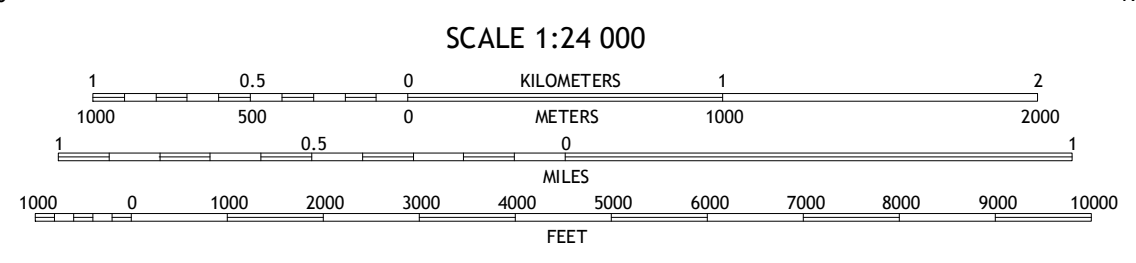
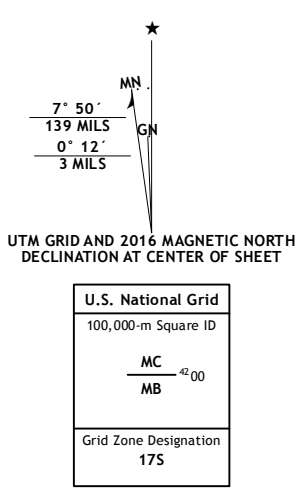


Table with 3 columns and 3 rows showing adjoining quadrangles: 1 Eskdale, 2 Powellton, 3 Beckwith, 4 Dorothy, 5 Oak Hill, 6 Arnett, 7 Eccles, 8 Beckley

