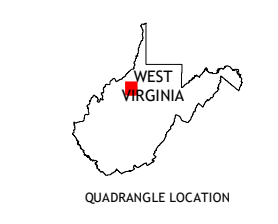
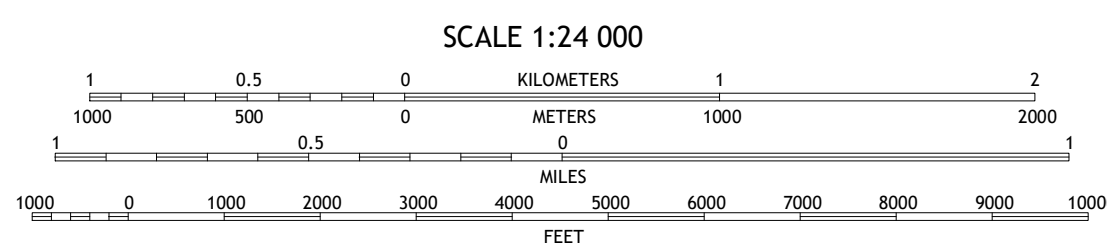
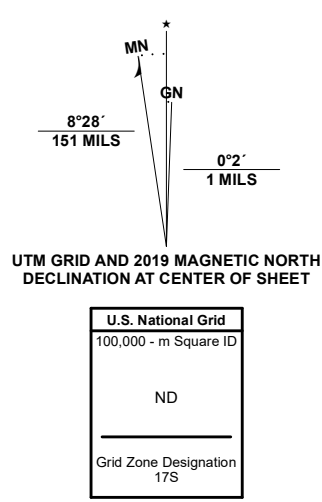


Produced by the United States Geological Survey
North American Datum of 1983 (NAD83)
World Geodetic System of 1984 (WGS84), Projection and
1 000-meter grid/Universal Transverse Mercator, Zone 17S
This map is not a legal document. Boundaries may be
generalized for this map scale. Private lands within government
reservations may not be shown. Obtain permission before
entering private lands.

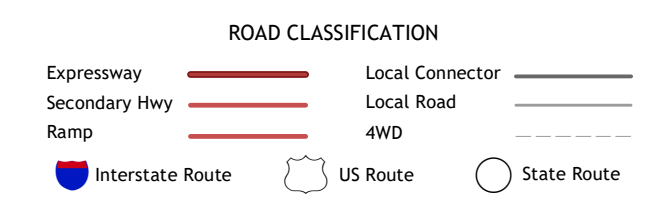
ImageryNAIP	Not	Available
RoadsU.S. Census Bureau	2016	
NamesGNIS	1980 - 2019	
HydrographyNational Hydrography Dataset	2001 - 2019	
ContoursNational Elevation Dataset	2006	
BoundariesMultiple sources	see metadata file	2018
WetlandsFWS National Wetlands Inventory	1985	



ADJOINING QUADRANGLES

1	2	3
4	5	6
7	8	

1 Ellenboro
2 Pennsboro
3 West Union
4 Hammsville
5 Oxford
6 Smithville
7 Burnt House
8 Auburn



SCALE 1:24 000
CONTOUR INTERVAL 20 FEET
NORTH AMERICAN VERTICAL DATUM OF 1988
This map was produced to conform with the
National Geospatial Program US Topo Product Standard, 2011.
A metadata file associated with this product is draft version 0.6.18

PULLMAN, WV
2019

