

Produced by the United States Geological Survey North American Datum of 1983 (NAD83) World Geodetic System of 1984 (WGS84) Projection and 1 000-meter grid/Universal Transverse Mercator, Zone 17S

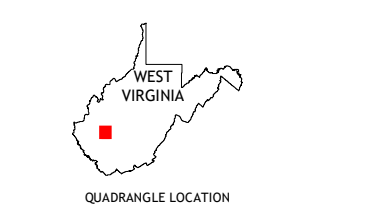
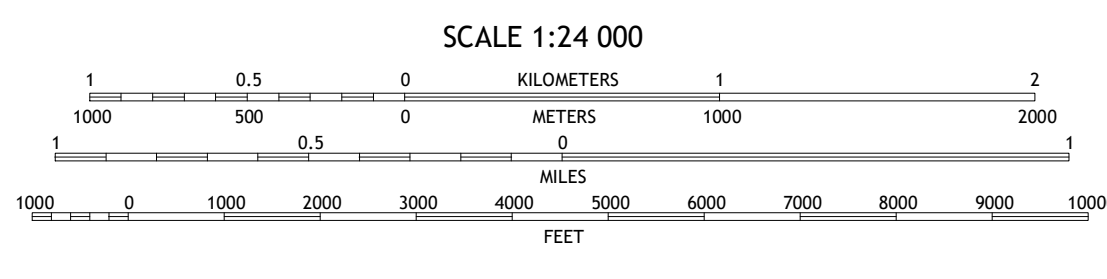
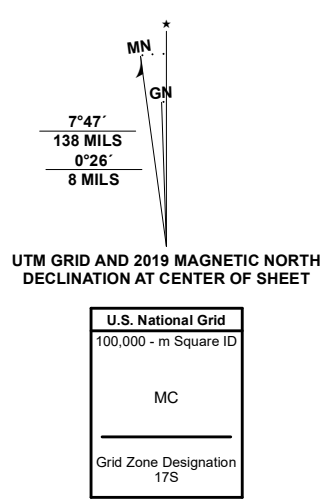


Table with 3 columns and 8 rows listing adjoining quadrangles: 1 Alum Creek, 2 Charleston West, 3 Charleston East, 4 Julian, 5 Belle, 6 Madison, 7 Williams Mountain, 8 Sylvester.

