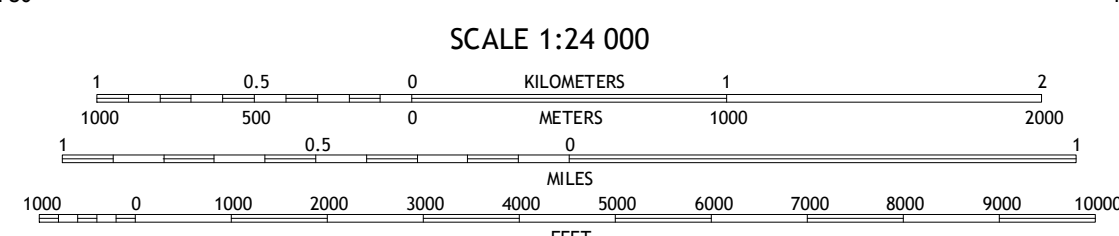
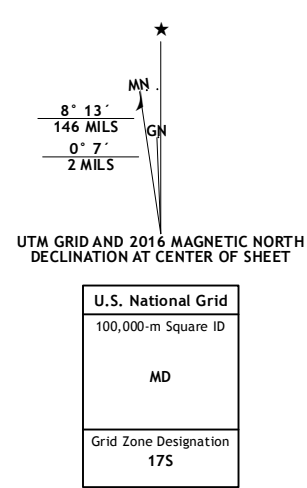


Produced by the United States Geological Survey North American Datum of 1983 (NAD83) World Geodetic System of 1984 (WGS84) Projection and 1 000-meter grid: Universal Transverse Mercator, Zone 17S 10 000-foot ticks: Ohio Coordinate System of 1983 (south zone), West Virginia Coordinate System of 1983 (north zone)

This map is not a legal document. Boundaries may be generalized for this map scale. Private lands within government reservations may not be shown. Obtain permission before entering private lands.

Imagery: N.A.I.P. October 2015 U.S. Census Bureau, 2015 2016 Roads within US Forest Service Lands: FSTopo Data with limited Forest Service updates, 2012 - 2016 Names: GNS, 2016 Hydrography: National Hydrography Dataset, 2015 Contours: National Elevation Dataset, 2004 Boundaries: Multiple sources; see metadata file 1972 - 2016 Public Land Survey System: BLM, 2013 Wetlands: FWS National Wetlands Inventory 1977 - 2014



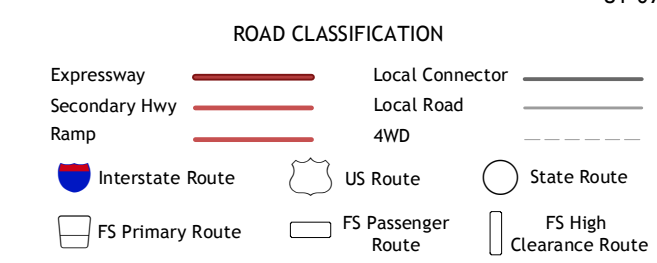
CONTOUR INTERVAL 20 FEET NORTH AMERICAN VERTICAL DATUM OF 1988 This map was produced to conform with the National Geospatial Program US Topo Product Standard, 2011. A metadata file associated with this product is draft version 0.6.19



ADJOINING QUADRANGLES

1	2	3
4	5	
6	7	8

1 Dalzell
2 Rinard Mills
3 New Matamoros
4 Belmont
5 Bens Run
6 Willow Island
7 Schultz
8 Ellenboro



Check with local Forest Service unit for current travel conditions and restrictions.

RAVEN ROCK, WV-OH 2016

