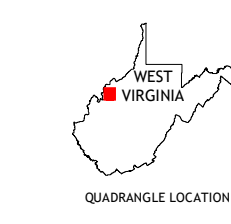



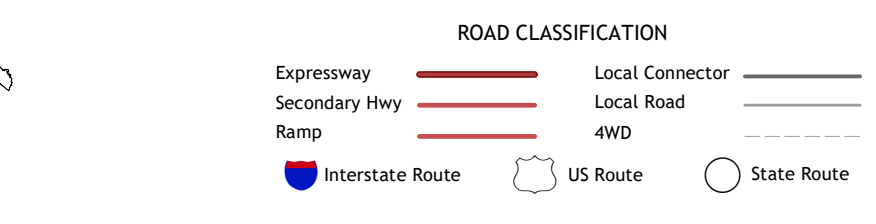
Produced by the United States Geological Survey
North American Datum of 1983 (NAD83)
World Geodetic System of 1984 (WGS84). Projection and
1 000-meter grid: Universal Transverse Mercator, Zone 17S
This map is not a legal document. Boundaries may be
generalized for this map scale. Private lands within government
reservations may not be shown. Obtain permission before
entering private lands.

Imagery:.....NAIP, Not Available
Roads:.....U.S. Census Bureau, 2016
Names:.....GNIS, 1980-2019
Hydrography:.....National Hydrography Dataset, 1989-2019
Contours:.....National Elevation Dataset, 2006
Boundaries:.....Multiple sources; see metadata file 2017-2018
Wetlands:.....FWS National Wetlands Inventory Not Available



ADJOINING QUADRANGLES

1	2	3
4	5	6
7	8	



- 1 Lubek
2 South Parkersburg
3 Kanawha
4 Pond Creek
5 Elizabeth
6 Sandville
7 Liverpool
8 Reedy

