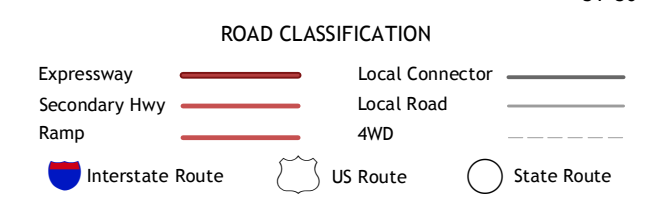
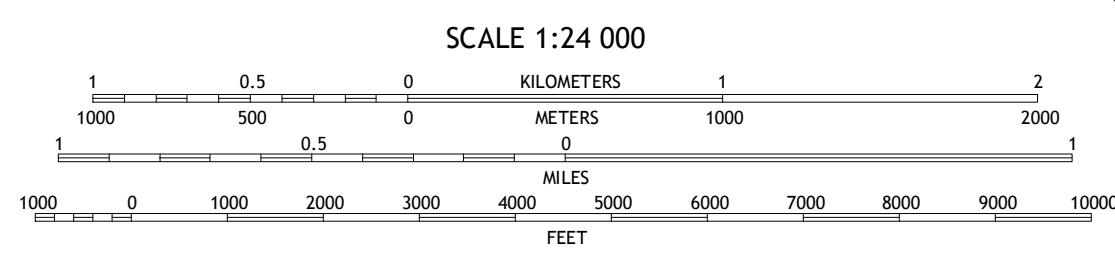
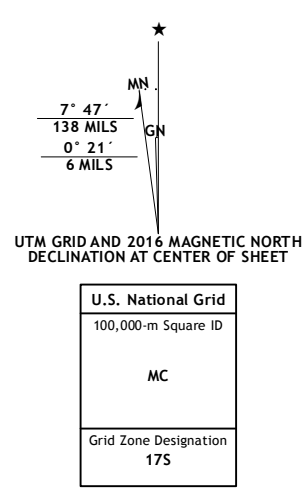


Produced by the United States Geological Survey North American Datum of 1983 (NAD83) World Geodetic System of 1984 (WGS84) Projection and 10 000-foot ticks: West Virginia Coordinate System of 1983 (south zone) This map is not a legal document. Boundaries may be generalized for this map scale. Private lands within government reservations may not be shown. Obtain permission before entering private lands. Imagery: NAD83, December 2014 Roads: U.S. Census Bureau, 2015-2016 Names: GNIS, 2016 Hydrography: National Hydrography Dataset, 2014 Contours: National Elevation Dataset, 2006 Boundaries: Multiple sources; see metadata file 1972-2016 Wetlands: FWS National Wetlands Inventory 1977-2014



ADJOINING QUADRANGLES table with 3x3 grid of numbers 1-9 and corresponding place names: 1 Kenna, 2 Kentuck, 3 Watton, 4 Sissonville, 5 Kettle, 6 Pocatalico, 7 Big Chimney, 8 Blue Creek.

