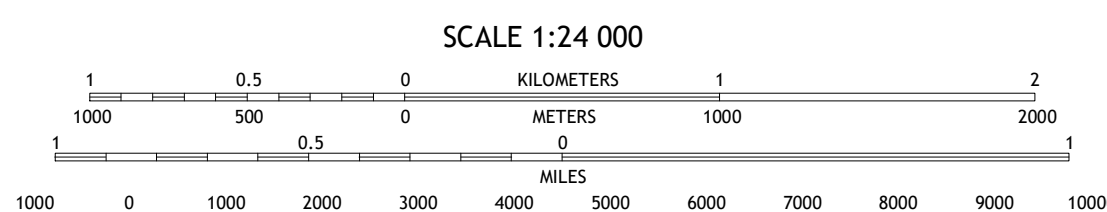

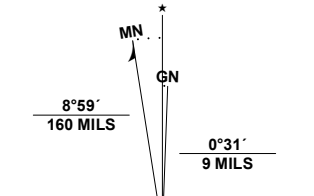


Produced by the United States Geological Survey

North American Datum of 1983 (NAD83) World Geodetic System of 1984 (WGS84) Projection and 1 000 meter grid/Universal Transverse Mercator, Zone 17S

This map is not a legal document. Boundaries may be generalized for this map scale. Private lands within government reservations may not be shown. Obtain permission before entering private lands.

Imagery: U.S. NAIP, Not Available; U.S. Census Bureau, 2016; Names: GNS, 1980-2019; Hydrography: National Hydrography Dataset, 2000-2019; Contours: National Elevation Dataset, 2006; Boundaries: Multiple sources; see metadata file 2017-2018; Wetlands: FWS National Wetlands Inventory 1982



SCALE 1:24 000

CONTOUR INTERVAL 20 FEET NORTH AMERICAN VERTICAL DATUM OF 1988

This map was produced to conform with the National Geospatial Program US Topo Product Standard, 2011. A metadata file associated with this product is draft version 0.6.18



QUADRANGLE LOCATION

Table with 3 columns and 8 rows showing adjacent quadrangles: 1 Shinston, 2 Fairmont East, 3 Fairmont West, 4 Clarksburg, 5 Grafton, 6 Mount Clare, 7 Brownton, 8 Phillips

ROAD CLASSIFICATION legend: Expressway (red), Secondary Hwy (orange), Ramp (red), Interstate Route (blue), Local Connector (grey), Local Road (grey), 4WD (red), US Route (black), State Route (black)

