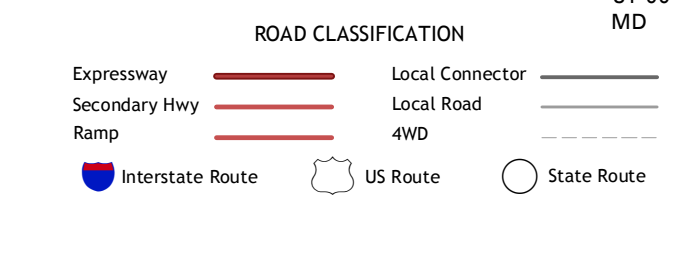
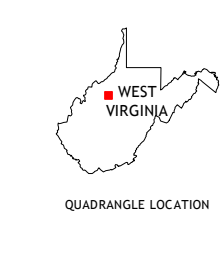
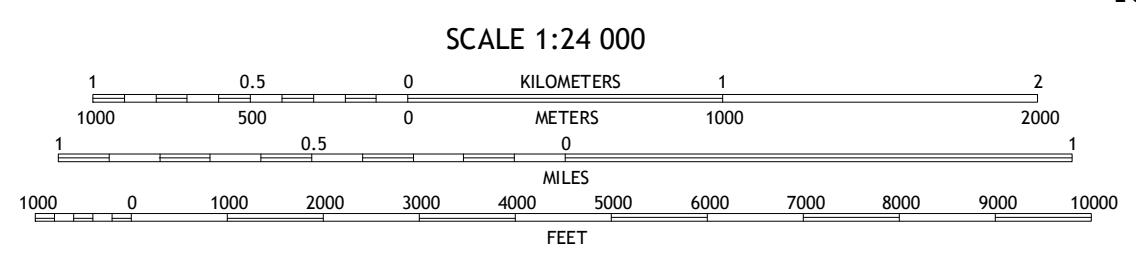
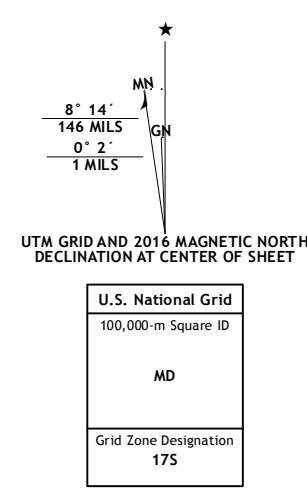




Produced by the United States Geological Survey North American Datum of 1983 (NAD83) World Geodetic System of 1984 (WGS84) Projection and 1 000-meter grid: Universal Transverse Mercator, Zone 17S 10 000-foot ticks: West Virginia Coordinate System of 1983 (north and south zones)



ADJOINING QUADRANGLES

1	2	3
4	5	6
7	8	

1 Cairo  
2 Harrisville  
3 Pullman  
4 MacFarlan  
5 Burnt House  
6 Annamoriah  
7 Grantsville  
8 Tanner

SMITHVILLE, WV 2016

