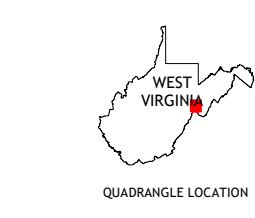
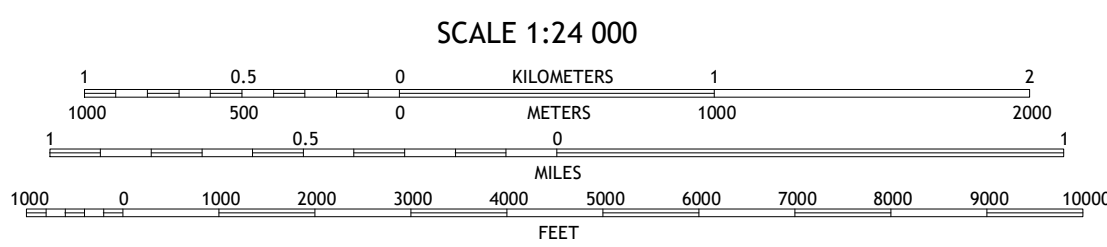
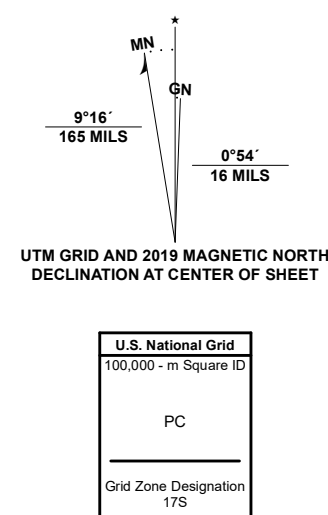


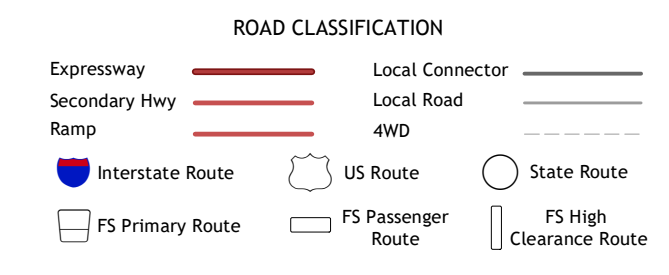
Produced by the United States Geological Survey  
North American Datum of 1983 (NAD83)  
World Geodetic System of 1984 (WGS84). Projection and 1 000-meter grid: Universal Transverse Mercator, Zone 17S  
This map is not a legal document. Boundaries may be generalized for this map scale. Private lands within government reservations may not be shown. Obtain permission before entering private lands.



ADJOINING QUADRANGLES

1	2	3
4	5	6
7	8	

1 Gladly  
2 Whitmer  
3 Onego  
4 Sinks of Gandy  
5 Circleville  
6 Thornwood  
7 Snowy Mountain  
8 Moatstown



SPRUCE KNOB, WV  
2019

