U.S. DEPARTMENT OF THE INTERIOR
U.S. GEOLOGICAL SURVEY

The National Map
US Topo

SWANDALE QUADRANGLE
WEST VIRGINIA
7.5-MINUTE SERIES

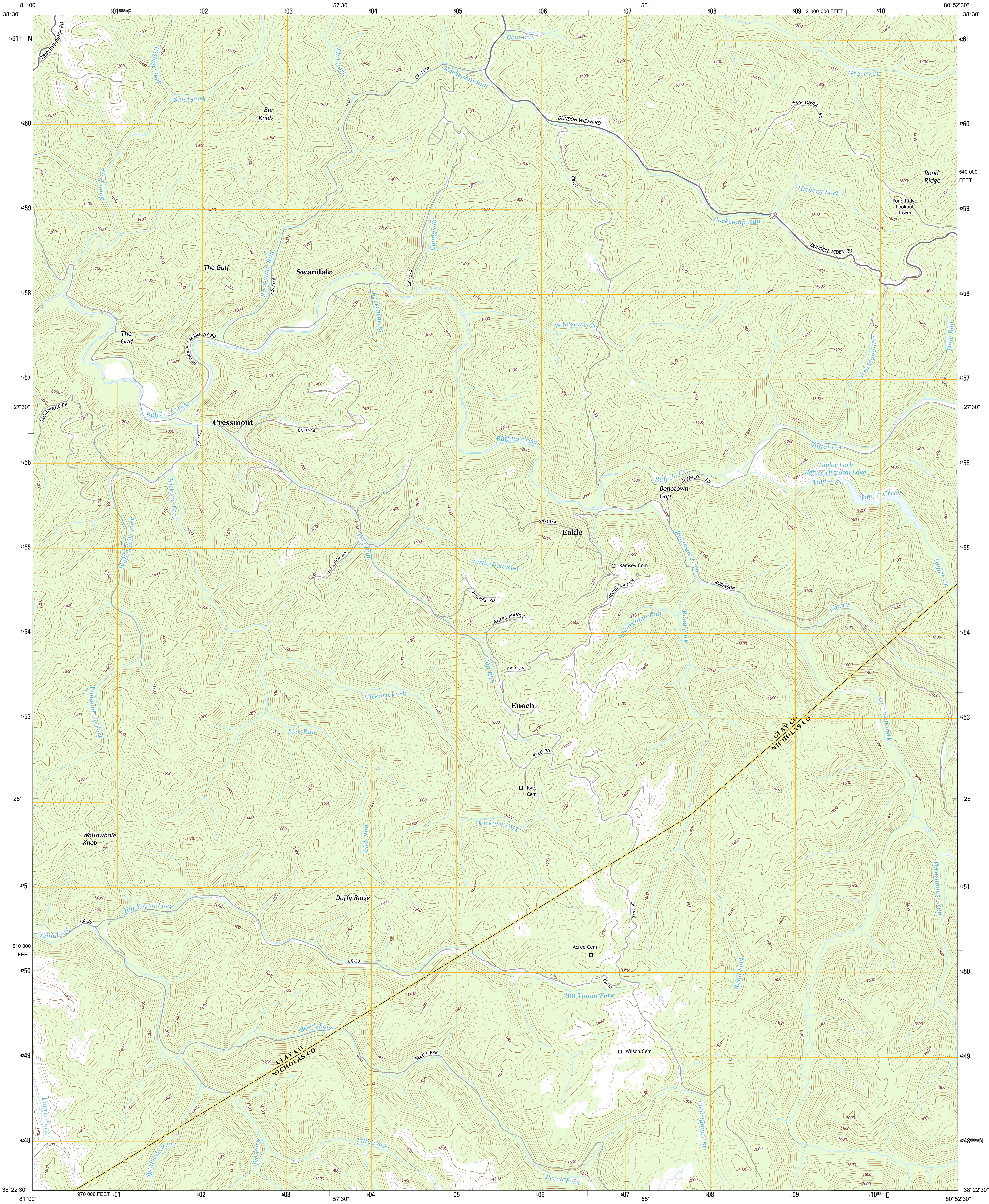
81°00'
38°30'
501000mE
502
503
57'30"
504
505
506
507
55'
508
509
2 000 000 FEET
510
80°52'30"
4261000mN
4260
4259
4258
4257
27'30"
4256
4255
4254
4253
25'
4251
510 000 FEET
4250
4249
4248000mN
540 000 FEET
38°22'30"
1 970 000 FEET
TRIPLETT RIDGE RD
Walker Fork
Sand Fork
Big Knob
Flat Fork
Rockcamp Run
CR-11/8
Cow Run
DUNDON WIDEN RD
FIRE TOWER RD
Groves Cr
Pond Ridge
Pond Ridge Lookout Tower
Hickory Fork
CR-52
Ewings Br
CR-15/2
The Gulf
Swandale
CR-11/8
Barrenshe Br
Whetstone Cr
Strickland Run
Dille Run
SWANDALE CRESSMONT RD
GREATHOUSE DR
Buffalo Creek
Cressmont
CR-15/3
CR-15/4
Buffalo Cr
Taylor Fork Refuse Disposal Lake
Taylor Cr
Taylor Creek
BUFFALO RD
Bonetown Gap
CR-18/4
Eakle
Hickory Fork
Wallowhole Fork
Dog Run
BUTCHER RD
Little Dog Run
Ramsey Cem
Robinson Fork
ROBINSON
HOMESTEAD LN
HUGHES RD
BAILES RHODES
Sugarcamp Run
Road Fork
Elm Cr
Enoch
Lick Run
KYLE RD
Kyle Cem
CLAY CO
NICHOLAS CO
Wallowhole Knob
Thrashhouse Run
Duffy Ridge
Jim Young Fork
CR-30
Lilly Fork
CR-19/8
Acree Cem
Beech Fork
BEECH FRK
Wilson Cem
Laurel Fork
Sycamore Run
Ike Fork
Libertybowl Br

Produced by the United States Geological Survey
North American Datum of 1983 (NAD83)
World Geodetic System of 1984 (WGS84). Projection and
1 000-meter grid: Universal Transverse Mercator, Zone 17S
10 000-foot ticks: West Virginia Coordinate System of 1983
(south zone)

This map is not a legal document. Boundaries may be generalized for this map scale. Private lands within government reservations may not be shown. Obtain permission before entering private lands.

Imagery	NAIP, July 2011
Roads	HERE, ©2013
Names	GNIS, 2013
Hydrography	National Hydrography Dataset, 2011
Contours	National Elevation Dataset, 2006
Boundaries	Multiple sources; see metadata file 1972 - 2013

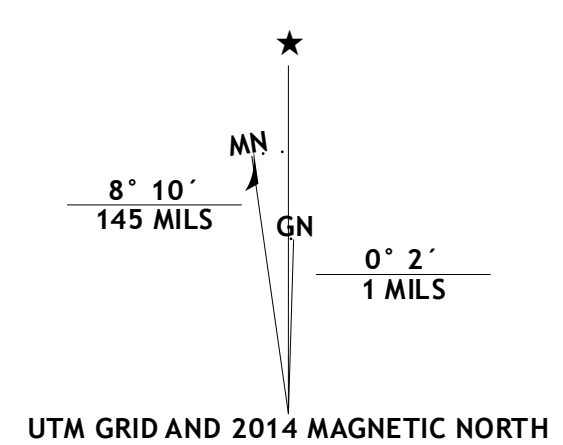
MN
GN
8° 10´
145 MILS
0° 2´
1 MILS

UTM GRID AND 2014 MAGNETIC NORTH DECLINATION AT CENTER OF SHEET

U.S. National Grid
100,000-m Square ID NC
Grid Zone Designation 17S

SCALE 1:24 000

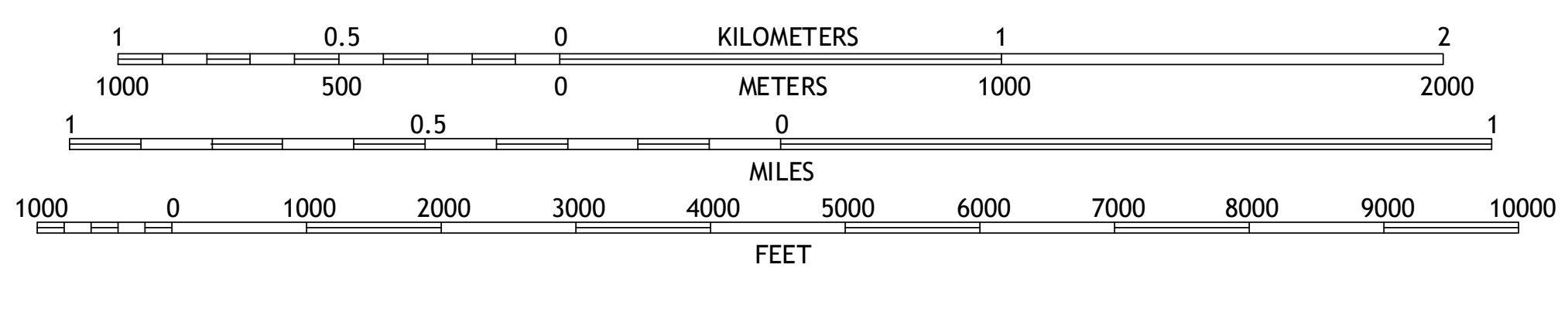
1 0.5 0 1 2 KILOMETERS
1000 500 0 1000 2000 METERS
1 0.5 0 1 MILES
1000 0 1000 2000 3000 4000 5000 6000 7000 8000 9000 10000 FEET

CONTOUR INTERVAL 40 FEET
NORTH AMERICAN VERTICAL DATUM OF 1988

This map was produced to conform with the
National Geospatial Program US Topo Product Standard, 2011.
A metadata file associated with this product is draft version 0.6.16

WEST VIRGINIA

QUADRANGLE LOCATION

ROAD CLASSIFICATION

Expressway	Local Connector
Secondary Hwy	Local Road
Ramp	4WD
Interstate Route	US Route
State Route	

1	2	3
4		5
6	7	8

ADJOINING QUADRANGLES

1 Ivydale
2 Strange Creek
3 Herold
4 Clay
5 Widen
6 Lockwood
7 Gilboa
8 Summersville

SWANDALE, WV
2014

NSN. 7643016404328
NGA REF NO. USGSX24K43970