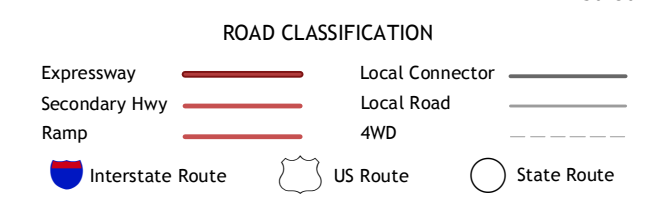
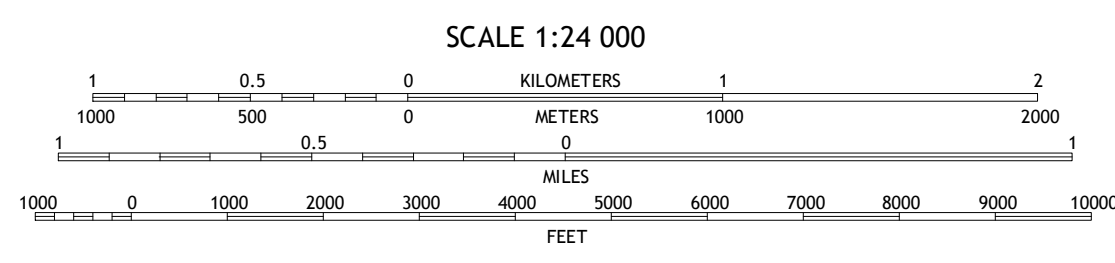
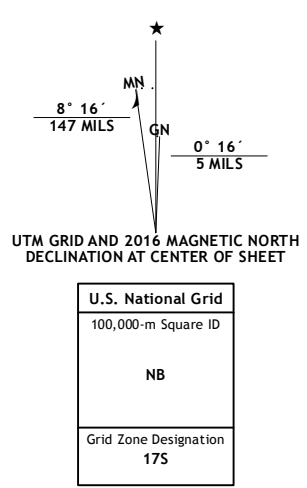


Produced by the United States Geological Survey North American Datum of 1983 (NAD83) World Geodetic System of 1984 (WGS84) Projection and 1000-meter grid: Universal Transverse Mercator, Zone 17S 10 000-foot ticks: West Virginia Coordinate System of 1983 (south zone)

This map is not a legal document. Boundaries may be generalized for this map scale. Private lands within government reservations may not be shown. Obtain permission before entering private lands. Imagery: NAIP, December 2014 Roads: U.S. Census Bureau, 2015 - 2016 Names: GNIS, 2016 Hydrography: National Hydrography Dataset, 2014 Contours: National Elevation Dataset, 2005 Boundaries: Multiple sources; see metadata file 1972 - 2016 Wetlands: FWS National Wetlands Inventory 1977 - 2014



ADJOINING QUADRANGLES table with 8 cells containing numbers 1-8.

UNION, WV 2016

