USGS
science for a changing world

U.S. DEPARTMENT OF THE INTERIOR
U. S. GEOLOGICAL SURVEY

The National Map
US Topo

VALLEY GROVE QUADRANGLE
WEST VIRGINIA-PENNSYLVANIA
7.5-MINUTE SERIES


80°37'30"
40°07'30"
532000mE
1170000 FEET (PA)
534
535
35'
536
537
538
32'30"
539
1680000 FEET (W VA)
541
542
80°30'
40°07'30"
300000 FEET (PA)
4441000mN
590 000 FEET (WV)
4440
4439
4438
5'
4437
4436
4435
4434
4433
2'30"
4432
4431
4430
260000 FEET (PA)
4429
550000 FEET (WV)
4428000mN
40°00'
80°37'30"
533
534
1660000 FEET (W VA)
535
35'
536
537
538
539
32'30"
540
1190000 FEET (PA)
541
542000mE
40°00'
80°30'
Clinton
Short Creek
GREGGSVILLE CLINTON AND POTOMAC RD
DEMENT CEMETERY RD
Dixon Run
DIXON RUN RD
BATTLE RUN RD
Battle Run
MC GRAWS RUN RD
SHORT MCGRAWS RUN RD
McGraw Run
ATKINSON POTOMAC HILL RD
ATKINSON XING
DRY RIDGE RD
LIBERTY RD
West Allegheny Cemetery
40
West Alexander
Mount Echo
Little Wheeling Creek
TRESTLEWORK ROGERS RD
70
Peters Run
CHAPEL HILL RD
Roneys Point Run
STUART HILL RUN RD
DODGE AVE
Gashell Run
GASHELL RUN RD
RONEYS POINT RUN RD
Valley Grove Post Office
Valley Grove
VALLEY GROVE RD
STOOLFIRE WEST ALEXANDER RD
Todd Run
BEAR ROCK PARK RD
Point Mills
PT MILLS
BEAR ROCK LN
PARKS RD
GREAVES RD
OLD BRICK RD
T318
Bear Rocks Public Fishing Lake Number Two Dam
Bear Rocks Public Fishing Lake Number One Dam
Roneys Point
DALLAS PIKE
Point Run
McCoy Run
Point Run
INDUSTRIAL PARK RD
Coulter Run
STOOL FIRE MIDDLE WHEELING CRK RD
Millcrest Farm Pond Dam
Hall Run
SR3018
Middle Wheeling Creek
T324
Valley Camp
CRUZER RD
Little Wheeling Creek
Triadelphia
CRUZER RD
GANTZER'S RIDGE RD
MC CUTCHEON BUCKHANNON RD
JENKINS LN
Marlow Run
SAMPLE RD
Orrs Run
Todd Run
T314
OLD CO 39
Camp Giscowhego
MIDDLE WHEELING CREEK RD
Middle Wheeling Creek
Tanyard Run
UNION HILL RD
LAIDLEY RUN LEFT RD
Laidley Run
DALLAS PIKE
LAIDLEY RUN RIGHT RD
T312
Twilight
Middle Wheeling Creek
HILL RD
STONE CHURCH RD
Wheeling Creek Structure Number Seven Dam
T345
Laidley Run
Gillespie Run
OKLAHOMA RD
Gillespie Run
SR3019
T319
Beham
WALNUT GROVE RD
STANIFORD HILL RD
Wherry Run
Dallas
Dallas Cemetery
Dallas Cemetery
Mount View Cemetery
Turkey Run
SR3045
T313
T310
NIGGLE RD
SAND HILL RD
Winters Run
Grandstaff Run
Grandstaff Run
MAXWELL HILL
NUMBER 2 RIDGE RD
MILLER HILL RD
Turkey Run

Produced by the United States Geological Survey
North American Datum of 1983 (NAD83)
World Geodetic System of 1984 (WGS84). Projection and
1 000-meter grid: Universal Transverse Mercator, Zone 17T
10 000-foot ticks: West Virginia Coordinate System of 1983 (north zone)
and Pennsylvania Coordinate System of 1983 (south zone)

Imagery……………………………………NAIP, September 2009
Roads……………………………………©2006-2010 Tele Atlas
Names………………………………………………GNIS, 2009
Hydrography……………National Hydrography Dataset, 2009
Contours………………………National Elevation Dataset, 2006


MN
GN
8° 35´
153 MILS
0° 17´
5 MILS

UTM GRID AND 2010 MAGNETIC NORTH
DECLINATION AT CENTER OF SHEET

U.S. National Grid
100,000-m Square ID NE
Grid Zone Designation 17T

SCALE 1:24 000

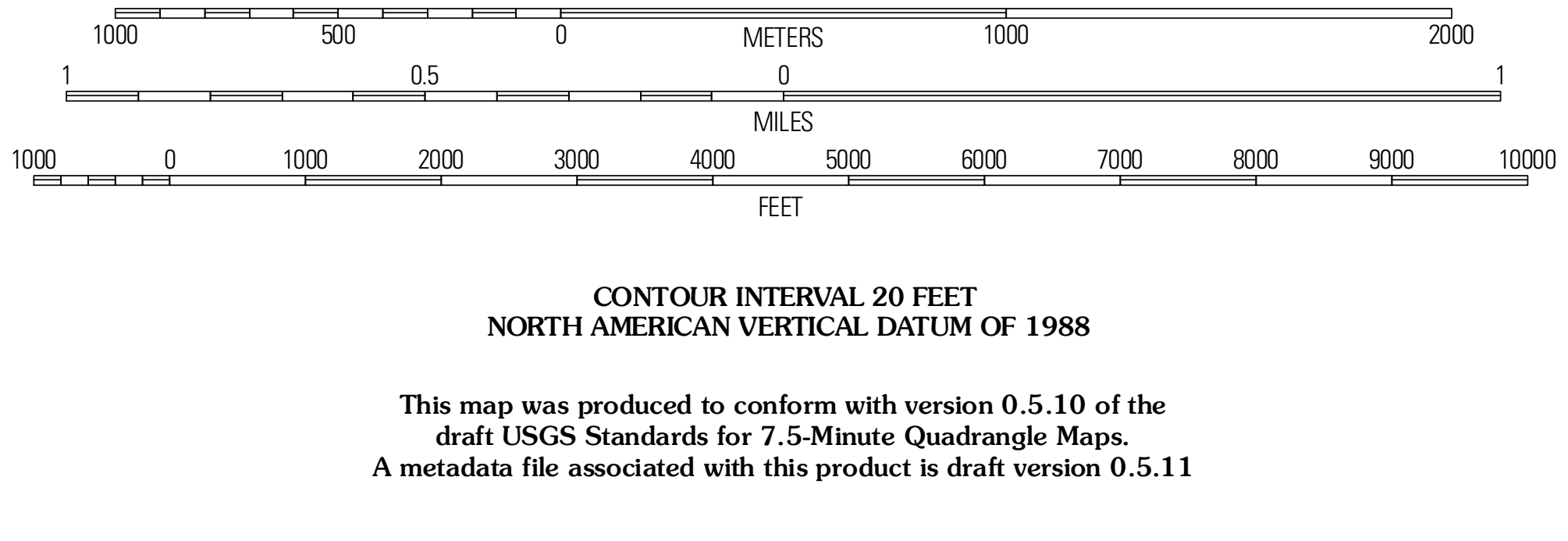
KILOMETERS
1
0.5
0
1
2
METERS
1000
500
0
1000
2000
MILES
1
0.5
0
1
FEET
1000
0
1000
2000
3000
4000
5000
6000
7000
8000
9000
10000

CONTOUR INTERVAL 20 FEET
NORTH AMERICAN VERTICAL DATUM OF 1988

This map was produced to conform with version 0.5.10 of the
draft USGS Standards for 7.5-Minute Quadrangle Maps.
A metadata file associated with this product is draft version 0.5.11

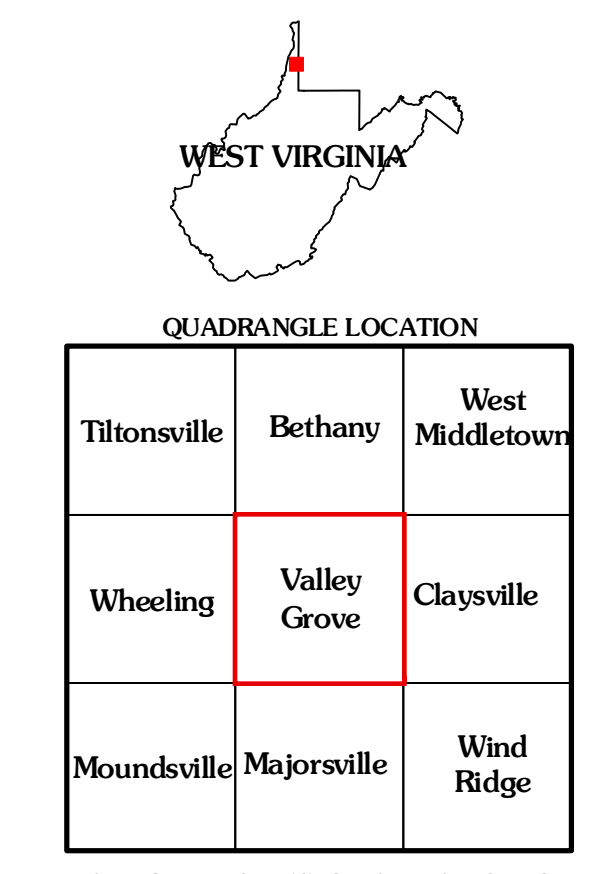
WEST VIRGINIA

QUADRANGLE LOCATION

Tiltonsville	Bethany	West Middletown
Wheeling	Valley Grove	Claysville
Moundsville	Majorsville	Wind Ridge

ADJOINING 7.5' QUADRANGLES

ROAD CLASSIFICATION

Interstate Route	═	State Route	═
US Route	═	Local Road	═
Ramp	━	4WD	- - - -

Interstate Route   US Route   State Route

VALLEY GROVE, WV-PA
2010