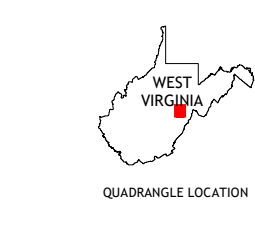
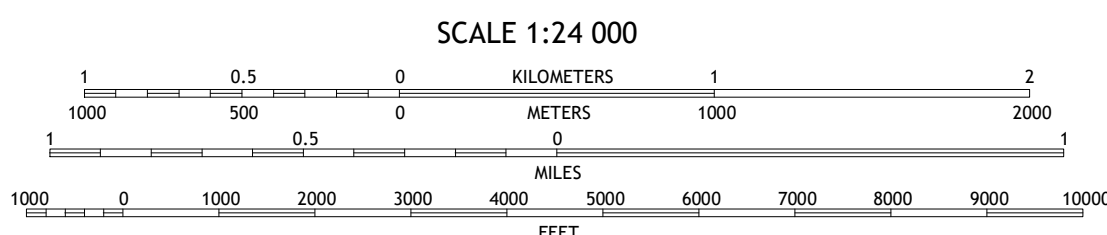
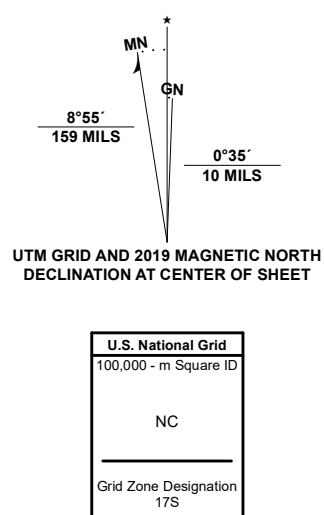


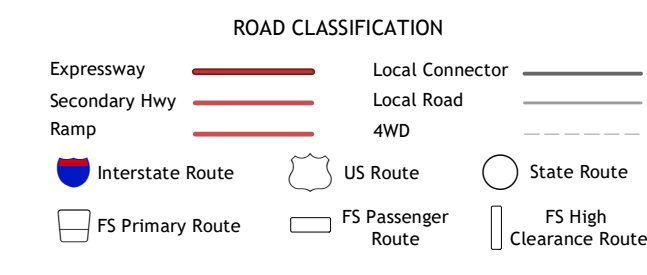
Produced by the United States Geological Survey  
North American Datum of 1983 (NAD83)  
World Geodetic System of 1984 (WGS84). Projection and 1 000-meter grid: Universal Transverse Mercator, Zone 17S  
This map is not a legal document. Boundaries may be generalized for this map scale. Private Lands within government reservations may not be shown. Obtain permission before entering private lands.



ADJOINING QUADRANGLES

|   |   |   |
|---|---|---|
| 1 | 2 | 3 |
| 4 | 5 | 6 |
| 7 | 8 | 9 |

1 Pickens  
2 Adolph  
3 Mill Creek  
4 Samp  
5 Snyder Knob  
6 Sharp Knob  
7 Mingo  
8 Cass



VALLEY HEAD, WV  
2019

