

Produced by the United States Geological Survey North American Datum of 1983 (NAD83) World Geodetic System of 1984 (WGS84) Projection and 1 000-meter grid/Universal Transverse Mercator, Zone 17S This map is not a legal document. Boundaries may be generalized for this map scale. Private lands within government reservations may not be shown. Obtain permission before entering private lands.

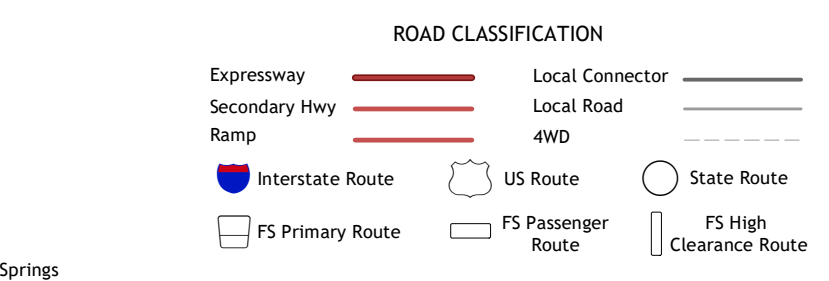
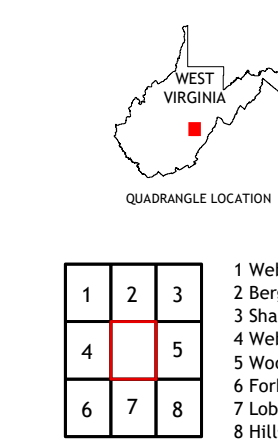



Table with 3 columns: Quadrangle Number, Name, and Description. Includes Webster Springs, Berge, Sharp Knob, Webster Springs SW, Woodrow, Fork Mountain, Lobelia, Hillsboro.

WEBSTER SPRINGS SE, WV 2019

