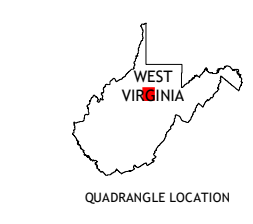
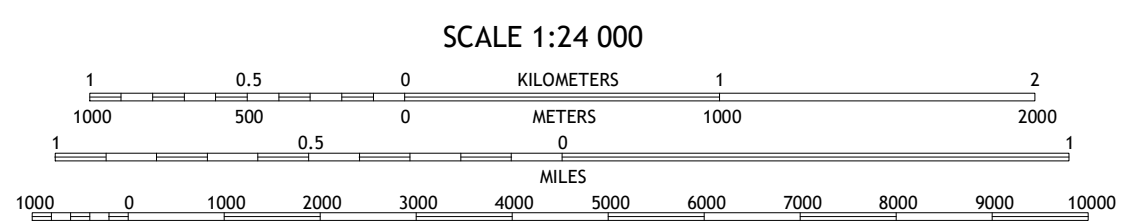
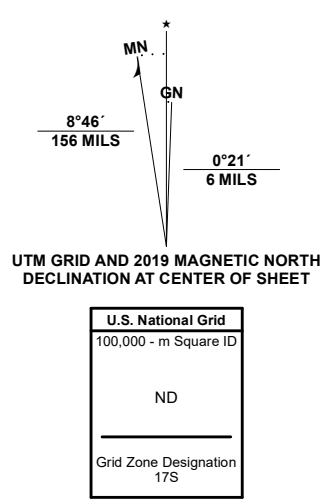


Produced by the United States Geological Survey
North American Datum of 1983 (NAD83)
World Geodetic System of 1984 (WGS84). Projection and
1 000-meter grid: Universal Transverse Mercator, Zone 17S
This map is not a legal document. Boundaries may be
generalized for this map scale. Private lands within government
reservations may not be shown. Obtain permission before
entering private lands.

Imagery:.....NAIP, Not Available
Roads:.....U.S. Census Bureau, 2016
Names:.....GNIS, 1980-2019
Hydrography:.....National Hydrography Dataset, 2000
Contours:.....National Elevation Dataset, 2006
Boundaries:.....Multiple sources; see metadata file 2017-2018
Wetlands:.....FWS National Wetlands Inventory 1982-1985



1	2	3
4	5	6
7	8	

ADJOINING QUADRANGLES



1 Big Isaac
2 West Milford
3 Mount Clare
4 Camden
5 Berlin
6 Peterson
7 Roanoke
8 Adrian

WESTON, WV
2019

