

Produced by the United States Geological Survey North American Datum of 1983 (NAD83) World Geodetic System of 1984 (WGS84) Projection and 1000-foot grid: Universal Transverse Mercator, Zone 17S 10 000-foot ticks: West Virginia Coordinate System of 1983 (south zone)

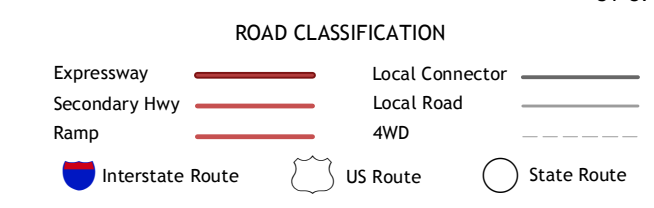
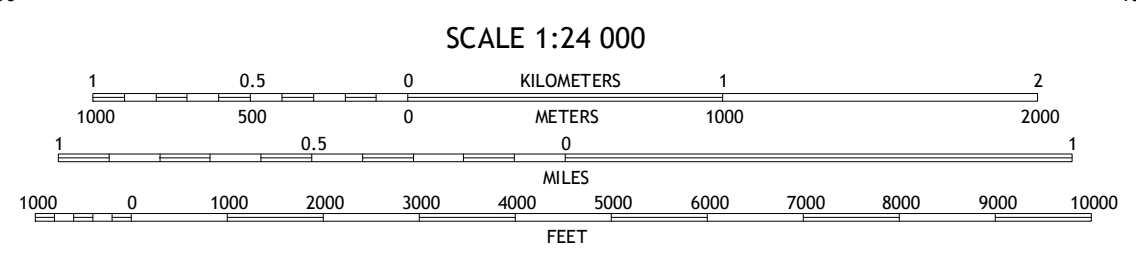
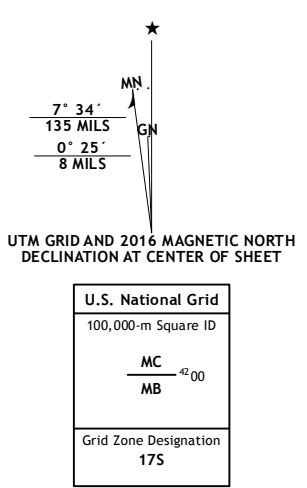


Table with 3 columns and 8 rows listing adjacent quadrangles: 1 Madison, 2 Williams Mountain, 3 Sylvester, 4 Clothier, 5 Whitesville, 6 Amherstdale, 7 Lando, 8 Pilot Knob.

WHARTON, WV 2016

