USGS
science for a changing world

U.S. DEPARTMENT OF THE INTERIOR
U. S. GEOLOGICAL SURVEY

The National Map
US Topo

ALBANY QUADRANGLE
WYOMING-ALBANY CO.
7.5-MINUTE SERIES

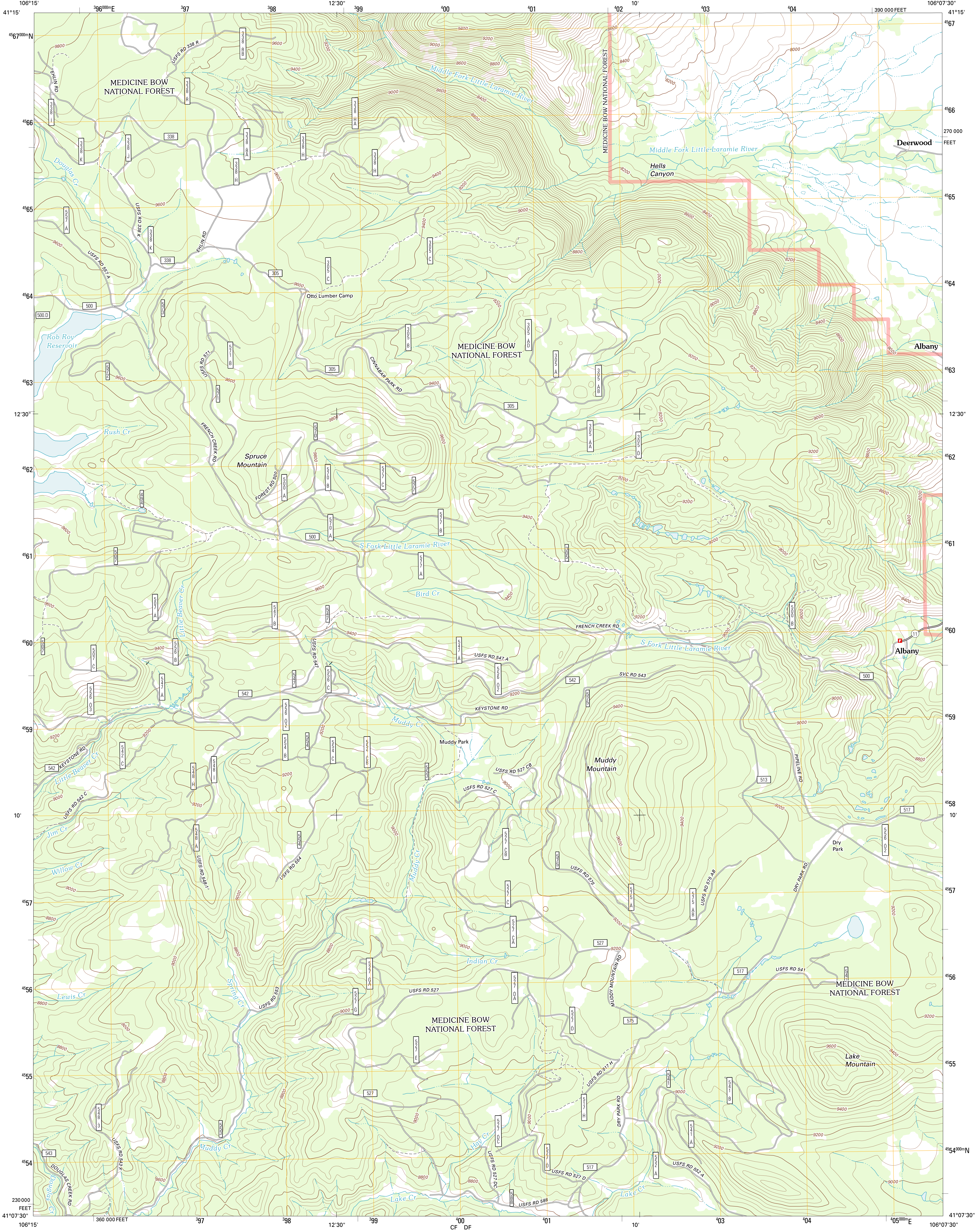
106°15'
41°15'
12'30"
10'
106°07'30"
41°07'30"
CF DF
396000mE
397
398
399
400
401
402
403
404
405000mE
390 000 FEET
360 000 FEET
270 000 FEET
230 000 FEET
4567000mN
4566
4565
4564
4563
4562
4561
4560
4559
4558
4557
4556
4555
4554000mN
MEDICINE BOW NATIONAL FOREST
MEDICINE BOW NATIONAL FOREST
MEDICINE BOW NATIONAL FOREST
MEDICINE BOW NATIONAL FOREST
MEDICINE BOW NATIONAL FOREST
Middle Fork Little Laramie River
Middle Fork Little Laramie River
Hells Canyon
Deerwood
Albany
Albany
Otto Lumber Camp
Rob Roy Reservoir
Douglas Cr
Rush Cr
Spruce Mountain
S Fork Little Laramie River
S Fork Little Laramie River
Bird Cr
Little Beaver Cr
Little Beaver Cr
Muddy Cr
Muddy Cr
Muddy Cr
Muddy Park
Muddy Mountain
Dry Park
Jim Cr
Willow Cr
Lewis Cr
Spring Cr
Indian Cr
Hay Cr
Lake Cr
Lake Cr
Douglas Cr
Lake Mountain
EHLIN RD
USFS RD 338 R
USFS RD 338 K
USFS RD 557 A
CINNABAR PARK RD
USFS RD 571
FRENCH CREEK RD
FOREST RD 500
FRENCH CREEK RD
USFS RD 547
USFS RD 547 A
SVC RD 543
KEYSTONE RD
KEYSTONE RD
PIPELINE RD
USFS RD 542 C
USFS RD 527 CB
USFS RD 527 C
USFS RD 548 I
USFS RD 554
USFS RD 575
USFS RD 575 AB
DRY PARK RD
MUDDY MOUNTAIN RD
USFS RD 541
USFS RD 553
USFS RD 527
USFS RD 517 H
DRY PARK RD
USFS RD 543 F
DOUGLAS CREEK RD
USFS RD 527 DC
USFS RD 527 D
USFS RD 588
USFS RD 552 A
338
305
500
500.D
542
513
517
527
575
543
11
9800
9600
9400
9200
9000
8800
8600
8400
8200
8000

Produced by the United States Geological Survey
North American Datum of 1983 (NAD83)
World Geodetic System of 1984 (WGS84). Projection and
1 000-meter grid: Universal Transverse Mercator, Zone 13T
10 000-foot ticks: Wyoming Coordinate System of 1983 (east zone)

Imagery.......................................NAIP, August 2009
Roads.......................................©2006-2011 TomTom
Roads within US Forest Service Lands............FSTopo Data
with limited Forest Service updates, 2009
Names.......................................GNIS, 2011
Hydrography.................National Hydrography Dataset, 2009
Contours.........................National Elevation Dataset, 2006
Boundaries..............Census, IBWC, IBC, USGS, 1972 - 2010
Public Land Survey System......................BLM, 2006 - 2008

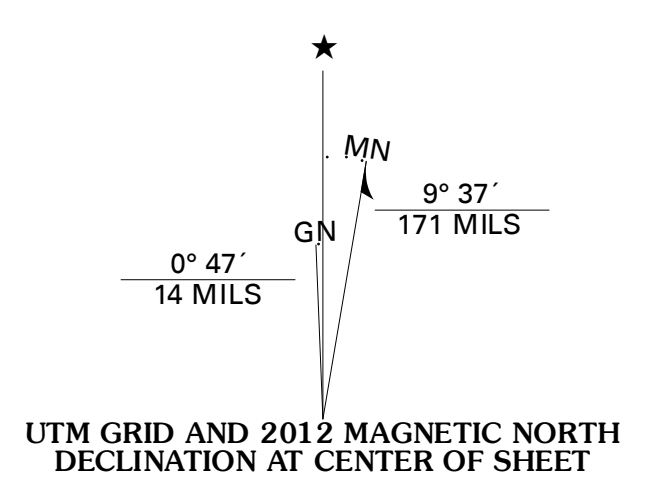
MN
GN
9° 37´
171 MILS
0° 47´
14 MILS

UTM GRID AND 2012 MAGNETIC NORTH DECLINATION AT CENTER OF SHEET

U.S. National Grid
100,000-m Square ID
400
CF | DF
Grid Zone Designation
13T

SCALE 1:24 000

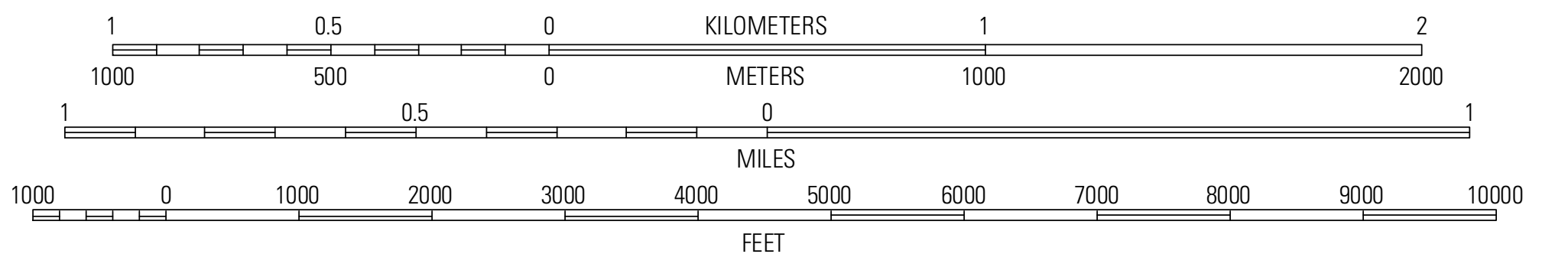
1
0.5
0
KILOMETERS
1
2
1000
500
0
METERS
1000
2000
1
0.5
0
MILES
1
1000
0
1000
2000
3000
4000
5000
6000
7000
8000
9000
10000
FEET

CONTOUR INTERVAL 40 FEET
NORTH AMERICAN VERTICAL DATUM OF 1988

This map was produced to conform with the
National Geospatial Program US Topo Product Standard, 2011.
A metadata file associated with this product is draft version 0.6.3

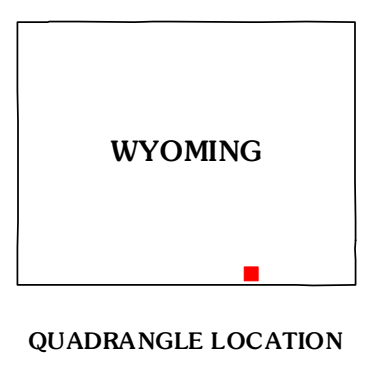

QUADRANGLE LOCATION

Medicine Bow Peak	Centennial	Rex Lake
Keystone	Albany	Lake Owen
Horatio Rock	Foxpark	Woods Landing

ADJOINING 7.5' QUADRANGLES

ROAD CLASSIFICATION

Interstate Route	━	State Route	═
US Route	═	Local Road	═
Ramp	━	4WD	- - - -

Interstate Route
US Route
State Route
FS Primary Route
FS Passenger Route
FS High Clearance Route

Check with local Forest Service unit
for current travel conditions and restrictions.

ALBANY, WY
2012