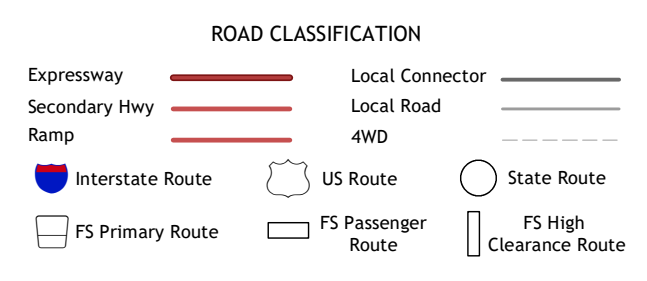
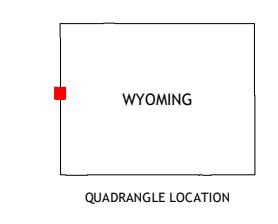
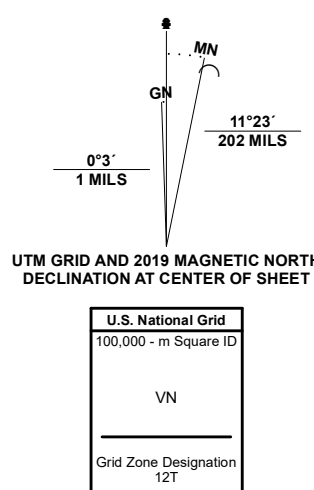




Produced by the United States Geological Survey North American Datum of 1983 (NAD83) World Geodetic System of 1984 (WGS84) Projection and 1 000-meter grid/Universal Transverse Mercator, Zone 12T This map is not a legal document. Boundaries may be generalized for this map scale. Private lands within government reservations may not be shown. Obtain permission before entering private lands.



ADJOINING QUADRANGLES table with 8 numbered cells corresponding to peaks: 1 Palisades Dam, 2 Mount Baird, 3 Observation Peak, 4 Poker Peak, 5 Ferry Peak, 6 Tincup Mountain, 7 Etna, 8 Stewart Peak

ALPINE, WY, ID 2021

